



UNIVERSITY OF LEEDS

This is a repository copy of *Warming-induced northwestward migration of the Asian summer monsoon in the geological past: Evidence from climate simulations and geological reconstructions*.

White Rose Research Online URL for this paper:  
<https://eprints.whiterose.ac.uk/177688/>

Version: Published Version

---

**Article:**

Huang, X, Yang, S, Haywood, A [orcid.org/0000-0001-7008-0534](https://orcid.org/0000-0001-7008-0534) et al. (5 more authors) (2021) Warming-induced northwestward migration of the Asian summer monsoon in the geological past: Evidence from climate simulations and geological reconstructions. *Journal of Geophysical Research: Atmospheres*. ISSN 2169-897X

<https://doi.org/10.1029/2021jd035190>

---

© 2021. American Geophysical Union. All Rights Reserved. This is an author produced version of an article, published in *Journal of Geophysical Research: Atmospheres*. Uploaded in accordance with the publisher's self-archiving policy.

**Reuse**

Items deposited in White Rose Research Online are protected by copyright, with all rights reserved unless indicated otherwise. They may be downloaded and/or printed for private study, or other acts as permitted by national copyright laws. The publisher or other rights holders may allow further reproduction and re-use of the full text version. This is indicated by the licence information on the White Rose Research Online record for the item.

**Takedown**

If you consider content in White Rose Research Online to be in breach of UK law, please notify us by emailing [eprints@whiterose.ac.uk](mailto:eprints@whiterose.ac.uk) including the URL of the record and the reason for the withdrawal request.



[eprints@whiterose.ac.uk](mailto:eprints@whiterose.ac.uk)  
<https://eprints.whiterose.ac.uk/>

## RESEARCH ARTICLE

10.1029/2021JD035190

### Key Points:

- Simulations show a warming-induced northwestward shift of the Asian summer monsoon, which are consistent with geological records
- The western Pacific subtropical high intensified and expanded in response to past global warming
- The intertropical convergence zone (ITCZ) moved north (south) over the Indian (West Pacific) Ocean in a warmer world

### Supporting Information:

Supporting Information may be found in the online version of this article.

### Correspondence to:

S. Yang,  
[yangsl@mail.iggcas.ac.cn](mailto:yangsl@mail.iggcas.ac.cn)

### Citation:

Huang, X., Yang, S., Haywood, A., Jiang, D., Wang, Y., Sun, M., et al. (2021). Warming-induced northwestward migration of the Asian summer monsoon in the geological past: Evidence from climate simulations and geological reconstructions. *Journal of Geophysical Research: Atmospheres*, 126, e2021JD035190. <https://doi.org/10.1029/2021JD035190>

Received 3 MAY 2021  
Accepted 23 AUG 2021

### Author Contributions:

**Conceptualization:** Xiaofang Huang, Shiling Yang, Zhongli Ding

**Formal analysis:** Xiaofang Huang

**Funding acquisition:** Shiling Yang

**Investigation:** Yongda Wang, Minmin Sun, Zihua Tang

**Methodology:** Xiaofang Huang

**Resources:** Alan Haywood, Dabang Jiang

**Software:** Xiaofang Huang

**Supervision:** Zhongli Ding

**Writing – original draft:** Xiaofang Huang

**Writing – review & editing:** Shiling Yang, Alan Haywood, Dabang Jiang

# Warming-Induced Northwestward Migration of the Asian Summer Monsoon in the Geological Past: Evidence From Climate Simulations and Geological Reconstructions

Xiaofang Huang<sup>1,2</sup>, Shiling Yang<sup>1,2,3</sup> , Alan Haywood<sup>4</sup>, Dabang Jiang<sup>5,6,7</sup> , Yongda Wang<sup>1,2,3</sup>, Minmin Sun<sup>1,2,3</sup>, Zihua Tang<sup>1,2</sup>, and Zhongli Ding<sup>1</sup>

<sup>1</sup>Key Laboratory of Cenozoic Geology and Environment, Institute of Geology and Geophysics, Chinese Academy of Sciences, Beijing, China, <sup>2</sup>CAS Center for Excellence in Life and Paleoenvironment, Beijing, China, <sup>3</sup>College of Earth and Planetary Sciences, University of Chinese Academy of Sciences, Beijing, China, <sup>4</sup>School of Earth and Environment, University of Leeds, Leeds, UK, <sup>5</sup>Institute of Atmospheric Physics, Chinese Academy of Sciences, Beijing, China, <sup>6</sup>CAS Center for Excellence in Tibetan Plateau Earth Sciences, Beijing, China, <sup>7</sup>School of Environmental Studies, University of Chinese Academy of Sciences, Beijing, China

**Abstract** The cold and warm intervals during the Plio-Pleistocene provide an opportunity to assess the response of the Asian summer monsoon (ASM) to different levels of global warming. In this study, the northern edge of the ASM, a sensitive indicator of the advance and retreat of the ASM rain belt, was analyzed using climate outputs from PMIP3 and PlioMIP1, for the Last Glacial Maximum (LGM, ~21,000 yr BP), the preindustrial, the mid-Holocene (~6,000 yr BP), and the mid-Pliocene (~3.3–3.0 Ma), among which the global temperature increased sequentially. The results show that the northern edge of the ASM migrated northwestward by ~200 km, ~50 km, and ~50 km with global warming from the LGM to preindustrial, from the preindustrial to mid-Holocene, and from the mid-Holocene to mid-Pliocene, respectively. These results are generally consistent with geological records. The simulations show that the western Pacific subtropical high (WPSH) intensified and expanded geographically, and the intertropical convergence zone (ITCZ) migrated northward over the Indian Ocean and was shifted southward over the western Pacific. This led to a northwestward shift of the Asian monsoonal rain belt, and consequently to wetter conditions in India and northern China. During the mid-Pliocene, pronounced warming substantially intensified the WPSH, leading to the suppression of moisture transport from the Indian Ocean to southern China and the Indo-China Peninsula. Our results suggest that if the planet returns to a Pliocene warm world, precipitation will increase in northern China, while southern China and the Indo-China Peninsula will experience more frequent droughts.

## 1. Introduction

The Asian summer monsoon (ASM) sustains roughly 60% of the global population (Li et al., 2016) and serves as the main moisture supply for Asia (Webster et al., 1998). Meteorologists have shown that changes in the intensity of the ASM are reflected by the advance and retreat of the monsoon frontal rain belt. It is generally accepted that the more northerly the penetration of the frontal rain belt, the greater the intensity of the summer monsoon (Tao & Chen, 1987). The northern edge of the ASM, defined as the northern limit of the monsoon precipitation (Chen et al., 2018; Hu & Qian, 2007) and geographically parallel to the wet-dry transitional area (Qian et al., 2009), delineates the advance and retreat of the summer monsoon rain belt (Lan et al., 2020; Yang et al., 2015). However, in recent years the impact of global warming and associated ice loss in polar regions on the northern edge of the ASM has been debated (Severinghaus, 2009), with contradictory conclusions regarding the northward advance or southward retreat of the ASM (Endo et al., 2018; Hu & Qian, 2007; Jiang et al., 2019; Li et al., 2010).

Changes in the northern edge of the ASM during cold and warm periods in the geological past can provide insights into future monsoon changes caused by global warming. The Last Glacial Maximum (LGM, ~21,000 yr BP), the preindustrial, the mid-Holocene (~6,000 yr BP), and the mid-Pliocene (~3.0–3.3 Ma) have been widely studied (Abell et al., 2021; Cao et al., 2019; Haywood et al., 2016; Marcott et al., 2013;

**Table 1**

*Atmospheric CO<sub>2</sub> Concentrations and Global Mean Air Temperature for the LGM, the Pre-Industrial, the Mid-Holocene, and the Mid-Pliocene*

	LGM	Pre-Industrial	Mid-Holocene	Mid-Pliocene	References
Atmospheric CO <sub>2</sub> concentrations	~185 ppmv	280 ppmv	~280 ppmv	400–450 ppmv	Lüthi et al., 2008; Lunt et al., 2012; Pagani et al., 2010; Yang et al., 2018
Global mean air temperature compared with today	~5°C lower	~0.8°C–1.2°C lower	~0.7°C higher	~1.9°C–3.6°C higher	Chang, 2018; Hansen et al., 2006; Intergovernmental Panel on Climate Change, 2013; Marcott et al., 2013

Otto-Bliesner et al., 2006; Shakun et al., 2012; Wang et al., 2019). These four periods exhibited similar Tibetan Plateau topography, but with different global temperature and atmospheric CO<sub>2</sub> concentration (Table 1), thus providing an opportunity to comprehensively analyze the response of the ASM northern edge to different degrees of global warming and the resulting melting of polar ice.

Numerical experiments have emerged as an efficient means of understanding past climates on regional and global scales. As abundant geological data are available for the mid-Holocene, LGM, and the mid-Pliocene, many paleoclimate simulations targeting these time slices have been conducted. Based on preindustrial control experiments and simulations of the LGM and the mid-Holocene climate within the framework of the Paleoclimate Model Intercomparison Project (PMIP), and of the mid-Pliocene climate within the framework of the Pliocene Model Intercomparison Project (PlioMIP1), the large-scale features of global and regional climate change have been widely analyzed (e.g., Braconnot et al., 2007; Dowsett et al., 2013; Jiang et al., 2015; Kageyama et al., 2012; Koenig et al., 2015; Roche et al., 2012; Zhang et al., 2013). Although the northern edge of the ASM during the mid-Pliocene has been analyzed (Huang et al., 2019), its characteristics and dynamic mechanisms during different warm intervals are not fully understood. Here we use output data derived from the PMIP3 and PlioMIP1 climate models to comprehensively analyze the behavior of the northern edge of the ASM. We then compare the simulations with geological records and address the possible mechanisms responsible for the migration of the northern edge of the ASM under different global warming levels.

## 2. Data and Methods

This study considers simulations of the LGM and mid-Holocene climates using coupled ocean–atmosphere general circulation models (AOGCMs) carried out within the PMIP3 framework (Table S1); while the mid-Pliocene climates are derived from two types of experiment within the PlioMIP1 framework: atmosphere-only general circulation models (AGCMs) and coupled atmosphere-ocean general circulation models (AOGCMs) (Table S2). AGCMs run with fixed SSTs and sea-ice, while AOGCMs predict SSTs and sea-ice. Therefore, outputs of the AOGCMs from the PMIP3 and PlioMIP1 were used in this study. The boundary conditions for the PMIP3 and PlioMIP1 experiments are listed in Tables 2 and 3, respectively. Further details of the boundary conditions and experimental design for PMIP3 can be found in Braconnot et al. (2012) and Taylor et al. (2012), or at <http://pmip3.lsce.ipsl.fr/>; and details for PlioMIP1 can be found in Haywood et al. (2010, 2011) and Dowsett et al. (2010), or at [http://geology.er.usgs.gov/eesteam/prism/prism\\_pliomip.html](http://geology.er.usgs.gov/eesteam/prism/prism_pliomip.html).

The most significant differences among the boundary conditions for the LGM, preindustrial, mid-Holocene, and mid-Pliocene simulations are as follows: (a) Atmospheric CO<sub>2</sub> concentration. Its value for the LGM, preindustrial, mid-Holocene, and mid-Pliocene was set to 185 ppmv, 280 ppmv, 280 ppmv, and 405 ppmv, respectively. (b) Changes in Earth orbital parameters. Compared to the preindustrial, the summer insolation at northern high latitudes increased by ~5% for the mid-Holocene, and decreased slightly during the LGM, while the insolation value for the mid-Pliocene was the same as that of the preindustrial. (c) Ice sheet volume and extent. Compared to the preindustrial, the polar ice sheets expanded extensively during the LGM and decayed substantially during the mid-Pliocene, while the mid-Holocene ice volume was the same as during the preindustrial.

**Table 2**  
The Boundary Conditions for the Mid-Holocene (6 ka) and LGM (21 ka) in the PMIP3

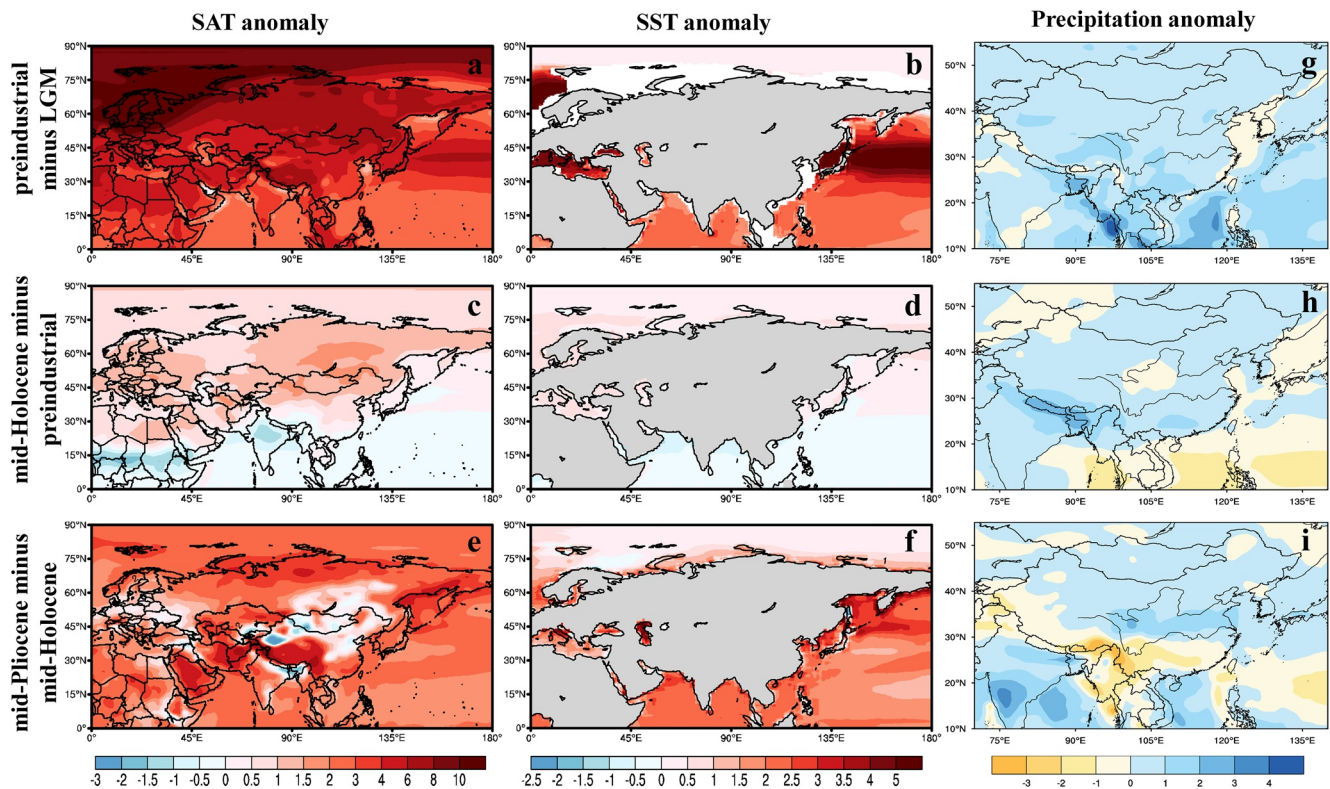
	Mid-Holocene	LGM
Orbital parameters	Eccentricity = 0.018682; Obliquity = 24.105°; Precession-180° = 0.87°	Eccentricity = 0.018994; Obliquity = 22.949°; Precession-180° = 114.42°
Trace gases	CO <sub>2</sub> = 280 ppm; CH <sub>4</sub> = 650 ppb; N <sub>2</sub> O = 270 ppb; CFCs = 0; O <sub>3</sub> = same as in pre-industrial	CO <sub>2</sub> = 185 ppm; CH <sub>4</sub> = 350 ppb; N <sub>2</sub> O = 200 ppb; CFCs = 0; O <sub>3</sub> = same as in pre-industrial
Aerosols	Same as in pre-industrial	Same as in pre-industrial
Solar constant	Same as in pre-industrial	Same as in pre-industrial
Vegetation	Prescribed or interactive as in pre-industrial	Same as in pre-industrial
Ice sheets	Same as in pre-industrial	Averaging three different ice sheets reconstructions: ICE-6G v2.0, MOCA and ANU
Topography and coastlines	Same as in pre-industrial	pmpip3_21k_sftlf_v0; pmpip3_21k_orog_diff_v0

Different models may have different responses to the same external forcings, such that the simulated results may have model dependence. A multi-model ensemble (MME) can reduce the model biases (Yan et al., 2018), and has been widely used to analyze climate changes (Kageyama et al., 2021; Saito et al., 2013; Yan et al., 2018). In this study, all analyses were performed using the multi-model ensemble mean (MME). Not all AOGCMs for the mid-Pliocene have water vapor flux data available, and therefore this variable was calculated using a four-model ensemble mean (CCSM4-AOGCMs, GOALS-g2-AOGCMs, MIROC4m-AOGCMs, and NorESM-L-AOGCMs). In addition, we adopted the northern boundary of the monsoon area as the northern edge of the ASM, following the definition that the summer monsoon area is the region where the local summer (May–September) minus winter (November–March) precipitation rate exceeds 2 mm day<sup>-1</sup>, and the local summer precipitation exceeds 55% of annual precipitation (Wang et al., 2012).

The paleoclimates and paleoenvironments of the LGM, mid-Holocene and mid-Pliocene have been studied extensively using a variety of proxies, including paleontological indicators, geochemical proxies, and physical indicators, which constitute the primary basis for reconstructions of dry–wet conditions. In order to reduce uncertainties derived from multiple interpretations of various paleoclimatic proxies, paleoclimatic

**Table 3**  
The Boundary Conditions for the Mid-Pliocene (3.0–3.3 Ma) in the PlioMIP1

	Atmosphere-only general circulation models (AGCMs)		Coupled ocean–atmosphere general circulation models (AOGCMs)		
SSTs	fixed SSTs		predict SSTs		
The same boundary conditions between AGCMs and AOGCMs					
	Land-sea mask	Topography	Ice sheet	Vegetation	
Preferred boundary conditions	PRISM3D (land_fraction_v1.1)	PRISM3D (topo_v1.1*)	PRISM3D (biome_veg_v1.3 or mbiome_veg_v1.3)	PRISM3D (biome_veg_v1.3 or mbiome_veg_v1.3)	
Alternate boundary conditions	Modern	PRISM3D (topo_v1.4*)	PRISM3D (biome_veg_v1.2 or mbiome_veg_v1.2)	PRISM3D (biome_veg_v1.2 or mbiome_veg_v1.2)	
	CO <sub>2</sub>	N <sub>2</sub> O	CH <sub>4</sub>	CFCs	O <sub>3</sub>
Trace gases	405 ppmv	Same as in pre-industrial	Same as in pre-industrial	Same as in pre-industrial	Same as in pre-industrial
Solar constant					Same as in pre-industrial
Aerosols					Same as in pre-industrial
Orbital parameters					Same as in pre-industrial



**Figure 1.** Multi-model ensemble (MME) for summer mean surface air temperature (SAT, units: °C), summer mean sea surface temperature (SST, units: °C), and summer mean precipitation (units: mm day<sup>-1</sup>) anomalies between the Last Glacial Maximum (LGM), preindustrial, mid-Holocene, and mid-Pliocene. Summer spans May–September (MJJAS) and winter spans November–March (NDJFM) for the Northern Hemisphere.

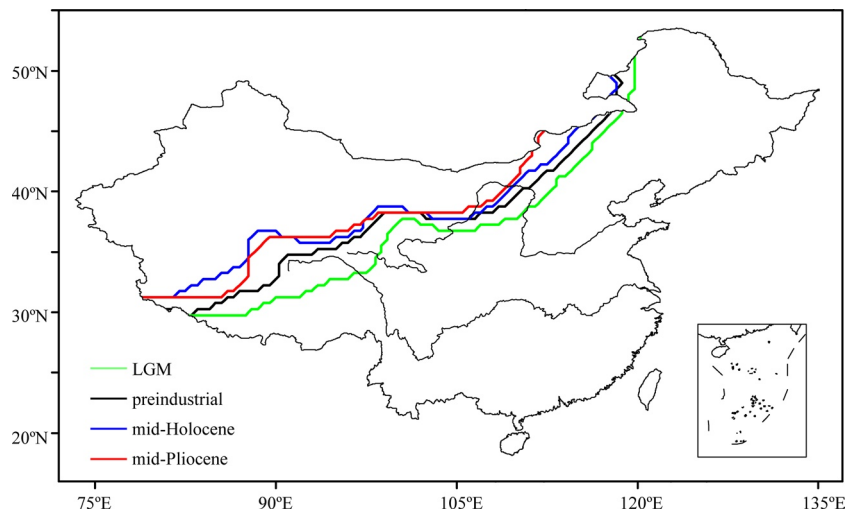
records based on paleontological indicators (sporopollen, plant macrofossils, ostracoda, and fauna; Tables S3–S5), which are robust measures of paleomonsoon intensity, were assembled.

### 3. Results

#### 3.1. Temperature and Precipitation Anomalies Between the LGM, Preindustrial, Mid-Holocene, and Mid-Pliocene

The MME results show that, with respect to the LGM, the summer surface air temperature (SAT) in the preindustrial was substantially warmer ( $\sim 7^{\circ}\text{C}$ ) at northern high latitudes, while the low-latitude SAT increased by  $2^{\circ}\text{C}$ – $3^{\circ}\text{C}$  (Figure 1a); and the summer SAT was  $\sim 5^{\circ}\text{C}$  warmer in Eurasia during the preindustrial (Figure 1a), while the sea surface temperatures (SSTs) of the South China Sea and the equatorial western Pacific were  $\sim 2^{\circ}\text{C}$  higher (Figure 1b). Compared with the preindustrial, the mid-Holocene SAT increased by  $\sim 1^{\circ}\text{C}$  at northern high latitudes, while the low-latitude SAT decreased by  $0.5^{\circ}\text{C}$  (Figure 1c). Moreover, the summer SAT in the Eurasia mainland increased by  $\sim 1.5^{\circ}\text{C}$  during the mid-Holocene (Figure 1c), while the SSTs of the South China Sea and the equatorial western Pacific cooled by  $\sim 0.5^{\circ}\text{C}$  (Figure 1d). With respect to the mid-Holocene, the increased summer SAT in the mid-Pliocene at northern high latitudes ( $\sim 1.5^{\circ}\text{C}$ – $3^{\circ}\text{C}$ ) was slightly higher than at low latitudes ( $\sim 1^{\circ}\text{C}$ – $2^{\circ}\text{C}$ ; Figure 1e). The summer SAT in the mid-Pliocene was  $\sim 3^{\circ}\text{C}$  warmer in Eurasia (Figure 1e), while SSTs in the South China Sea and the equatorial western Pacific were  $\sim 1.5^{\circ}\text{C}$  higher in the mid-Pliocene than in the mid-Holocene (Figure 1f). Apparently, the meridional temperature gradient between high and low latitudes decreased, and the thermal contrast between Eurasia and the equatorial western Pacific was enhanced with increasing global temperature.

The numerical simulations show that the summer MME precipitation increased in most areas of Asia during the preindustrial, relative to the LGM, as well as during the mid-Holocene, relative to preindustrial. The former simulation (the preindustrial relative to the LGM) showed significantly increased precipitation



**Figure 2.** The northern edge of the Asian summer monsoon (ASM) for the Last Glacial Maximum (LGM) (green line), the preindustrial (thick black line), the mid-Holocene (blue line), and the mid-Pliocene (red line).

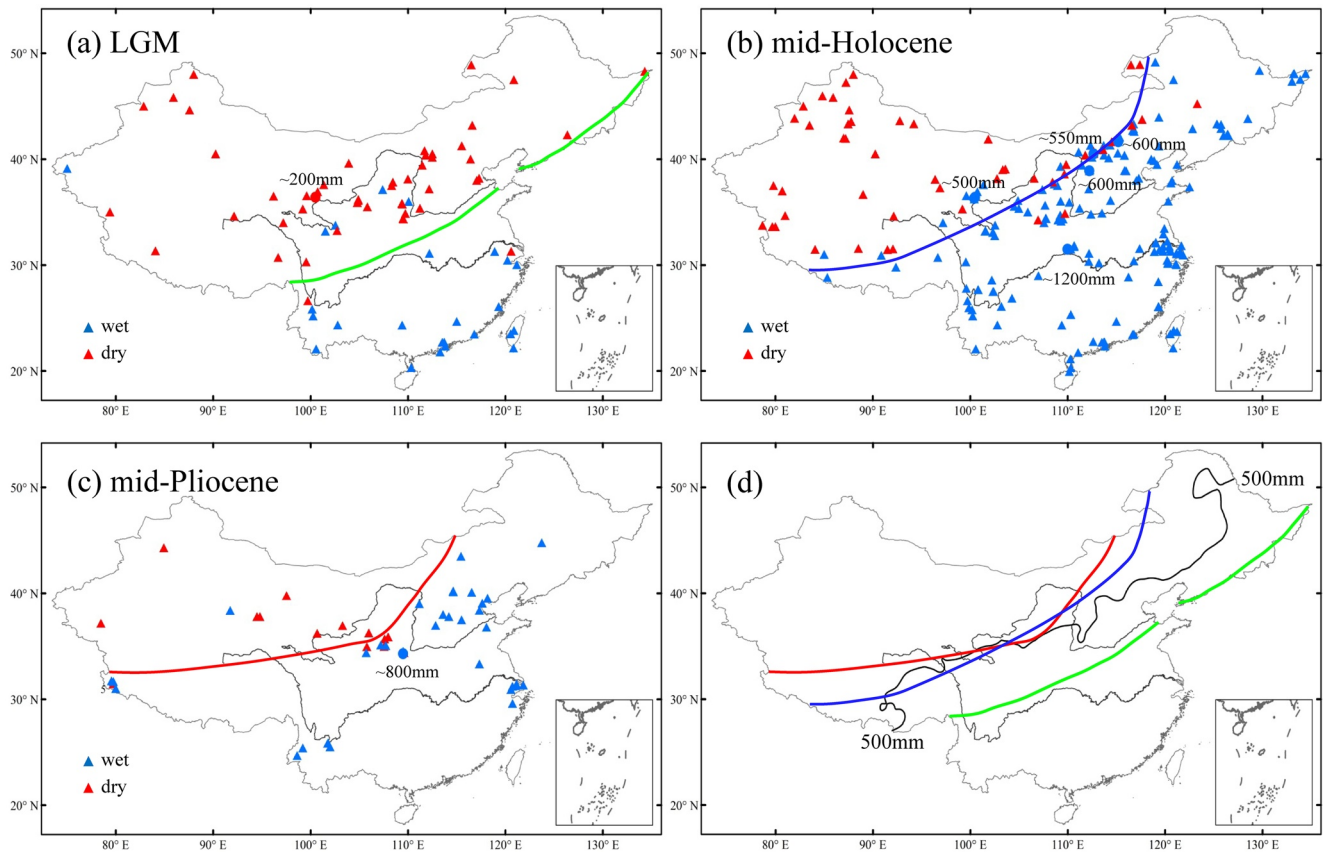
of  $\sim 0.5\text{--}1.5\text{ mm day}^{-1}$  in the Asian continent (Figure 1g), while the latter (the mid-Holocene relative to preindustrial) exhibited increased precipitation of  $\sim 0.5\text{--}1\text{ mm day}^{-1}$  in India and China (Figure 1h). During the mid-Pliocene, with respect to the mid-Holocene, precipitation increased significantly in India and northern China ( $0.5\text{--}1.5\text{ mm day}^{-1}$ ), but decreased slightly in southern China ( $0\text{--}1\text{ mm day}^{-1}$ ; Figure 1i), and significantly in the Indo-China Peninsula ( $1\text{--}2.5\text{ mm day}^{-1}$ ; Figure 1i). The annual precipitation anomalies (Figure S1) show similar patterns as seen in summer precipitation anomalies. The winter precipitation increased in most areas of Asia during the preindustrial, relative to the LGM, as well as during the mid-Pliocene, relative to mid-Holocene, while decreased in most areas of Asia during the mid-Holocene, relative to the preindustrial (Figure S1).

### 3.2. The Northern Edge of the ASM During the LGM, Preindustrial, Mid-Holocene, and Mid-Pliocene

The northern edge of ASM was analyzed systematically, based on the definition mentioned in Data and Methods section. As shown in Figure 2, during the four periods, the northern edge of the ASM moved northwestward with global warming, although the scale of the migration varies with different degrees of global warming. A large northwestward shift ( $\sim 200\text{ km}$ ) of the ASM northern edge was evident during the preindustrial relative to LGM, while a small northwestward shift ( $\sim 50\text{ km}$ ) of the edge is simulated in the mid-Holocene compared with the preindustrial. In addition, with respect to the mid-Holocene, the mid-Pliocene ASM northern edge shifted northwestward by  $\sim 50\text{ km}$  over the region east of  $100^\circ\text{E}$ , while its location was almost the same during the two intervals over the region west of  $100^\circ\text{E}$ .

### 3.3. Data-Model Comparison

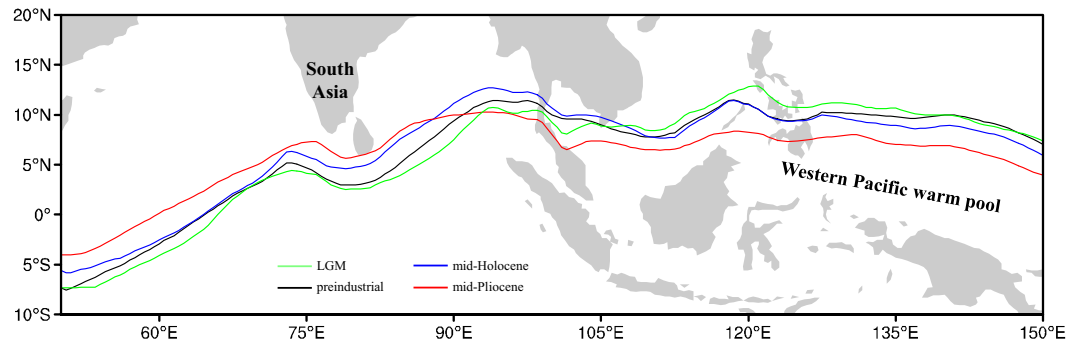
We compiled three paleontological datasets covering the whole of China to examine the spatial climatic patterns for the LGM, mid-Holocene, and mid-Pliocene (Figures 3a–3c; Tables S3–S5). The three datasets represent three key time windows: 18,000–24,000 yr BP for the LGM, 5,000–7,000 yr BP for the mid-Holocene, and 3.0–3.3 Ma for the mid-Pliocene. The LGM data set contains 75 records (Figure 3b), of which 27 sites were humid and 48 sites were dry. For the mid-Holocene, 227 records were compiled (Figure 3a), which included 175 humid sites and 52 dry sites. The mid-Pliocene data set contains 50 sites throughout China (Figure 3c), among which 15 sites were dry and 35 sites were humid. The three time periods show a spatial climatic pattern similar to the present day, with dry conditions in northwestern China and humid conditions in southeastern China.



**Figure 3.** Reconstructed wet–dry boundary for the Last Glacial Maximum (LGM) (a, d; green lines), the mid-Holocene (b, d; blue lines), and the mid-Pliocene (c, d; red lines), and comparison with the present-day (d; thick black line). The wet sites are in blue and the dry sites are in red (a–c); solid circles indicate sites with a quantitative annual precipitation reconstruction (adjacent) based on pollen records. The mid-Pliocene records (c) are updated from Huang et al. (2019), and detailed information on all of the records can be found in the supplementary data (Tables S3–S5). The thick black line (d) represents the 500-mm isohet of annual precipitation (1981–2010, provided by the US Center for Climate Prediction; Xie and Arkin, 1997), which is the present-day boundary between humid–subhumid and arid–semiarid areas.

At present, the 500-mm isohet of annual precipitation marks the boundary between humid-subhumid and arid-semiarid areas (Figure 3d; Sun & Wang, 2005). The distribution of modern vegetation zones shows that the areas to the north of the 500-mm isohet are dominated by steppe or desert–steppe, while those to the south of the boundary are dominated by forest (Sun & Wang, 2005). Therefore, pollen records are an effective approach for reconstructing the wet–dry boundary in the geological past. During the three geological time periods, the location of the wet–dry boundary, which was reconstructed based on paleontological records, was supported by several precipitation estimates based on pollen records (Figures 3a–3c). During the LGM, pollen records from Lake Qinghai, located on the dry side of the reconstructed wet–dry boundary, indicated an annual precipitation as low as ~200 mm (Li et al., 2017). For the mid-Holocene, reconstructions from four pollen sites (Daihai, Gonghai, Bayanchagan, and Qinghai) near the wet–dry boundary, reconstructions showed an annual precipitation of ~500–600 mm (Chen et al., 2015; Jiang et al., 2006; Li et al., 2017; Xu et al., 2010); while at Dajiuhu, located in the wet region and far from the reconstructed wet–dry boundary, annual precipitation of as high as ~1,200 mm was derived from the pollen record (Sun et al., 2019). During the mid-Pliocene, the Changgoucun pollen site had a reconstructed annual precipitation of ~800 mm (Wang et al., 2019). Clearly, the reconstructed location of the wet–dry boundary, that is, the northern edge of the ASM, was displaced northwestwards by ~350, ~100, and ~150 km with global warming, from the LGM to the present, from the present to mid-Holocene, and from the mid-Holocene to the mid-Pliocene, respectively.

The northwestward shift of the northern edge of the ASM captured by the models (Figure 2) is roughly consistent with the geological records (Figure 3d); however, there are differences in detail between the simulations and reconstructions. The geological records show a greater magnitude shift of the ASM



**Figure 4.** Summer location of the Intertropical Convergence Zones (ITCZ) during the Last Glacial Maximum (LGM) (green line), the preindustrial (black line), the mid-Holocene (blue line), and the mid-Pliocene (red line).

(~350 km) at present relative to the LGM, while the simulations show a ~200 km northwestward migration from the LGM to preindustrial. Moreover, the geological records show a greater shift of the wet–dry boundary at the northeastern and southwestern ends of the boundary during the mid-Pliocene compared to the mid-Holocene, while the simulations show a northwestward shift of the edge only over the region east of 110°E. It follows that, except for the north–south climatic contrast, a distinct enhanced east–west contrast is evident in geological records during the mid-Pliocene. In addition, in southern China, all geological sites show wet conditions during the mid-Pliocene, while the simulations show a slight decrease in precipitation (Figure 1i). As the mid-Pliocene geological records are sparse and clustered in the eastern and western ends of southern China, more robust geological reconstructions from across southern China are needed in future studies.

#### 4. Mechanism for ASM Changes During Past Global Warming

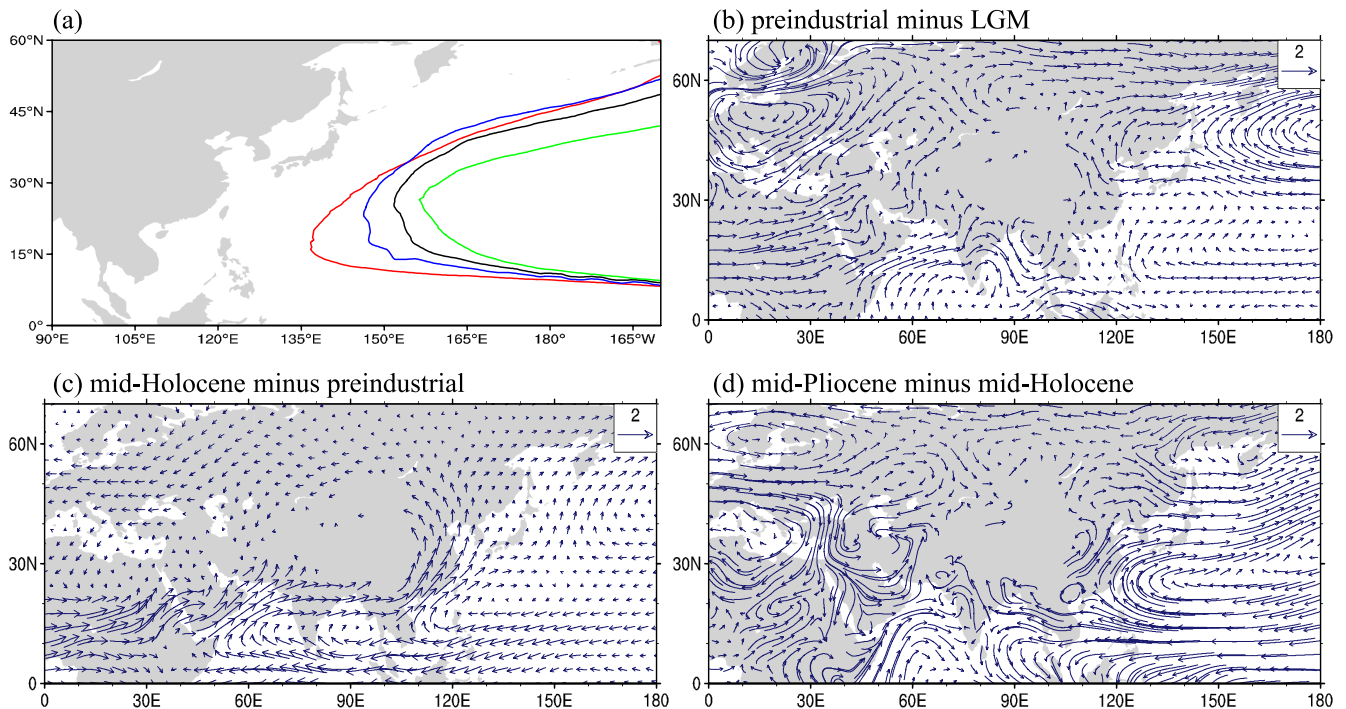
During the Plio-Pleistocene, atmospheric CO<sub>2</sub> concentration and solar insolation are thought to be the primary factors affecting global temperature (Intergovernmental Panel on Climate Change, 2013; Lacis et al., 2010; Royer, 2006; Sackmann & Boothroyd, 2003). Although atmospheric CO<sub>2</sub> levels and Northern Hemisphere summer insolation both increased from the LGM to Holocene, numerous studies have demonstrated a dominant contribution of the rise in atmospheric CO<sub>2</sub> to the last deglacial warming of ~6°C (Cao et al., 2019; Shakun et al., 2012). Likewise, the 2°C global warming during the mid-Pliocene was unambiguously ascribed to increased CO<sub>2</sub> concentrations (Foster & Rohling, 2013; Marcott et al., 2013). These CO<sub>2</sub>-induced warmings would have affected the ASM via changing the position and strength of the atmospheric circulation and increasing the water vapor supply.

##### 4.1. Changes in the ITCZ and WPSH

The ASM is composed of two primary subsystems: the South Asian (Indian) summer monsoon and the East Asian summer monsoon (EASM; Wang et al., 2003). Previous studies (Wang et al., 2003) have shown that, in the South Asian monsoon domain (40°E–105°E), the summer monsoon is mainly controlled by the tropical climate system, while in the East Asian monsoon domain (105°E–160°E), the summer monsoon is controlled by both the subtropical and tropical climate systems.

The South Asian monsoon results from a seasonal shift in the Intertropical Convergence Zones (ITCZ) (Gadgil, 2003; Wang & Ding, 2009). In order to analyze changes in the ITCZ among the LGM, preindustrial, mid-Holocene, and mid-Pliocene, we calculated the ITCZ location, defined as the latitude corresponding to the centroid of the area-integrated precipitation from 20°S to 20°N (Donohoe et al., 2013). The results (Figure 4) show that over South Asia, the ITCZ shifted northward with global warming from the LGM to preindustrial, from the preindustrial to mid-Holocene, and from the mid-Holocene to the mid-Pliocene, which is consistent with the northward displacement of the ASM northern edge (Figure 2). In contrast, over the western Pacific warm pool region, the ITCZ shifted southward with global warming from the LGM



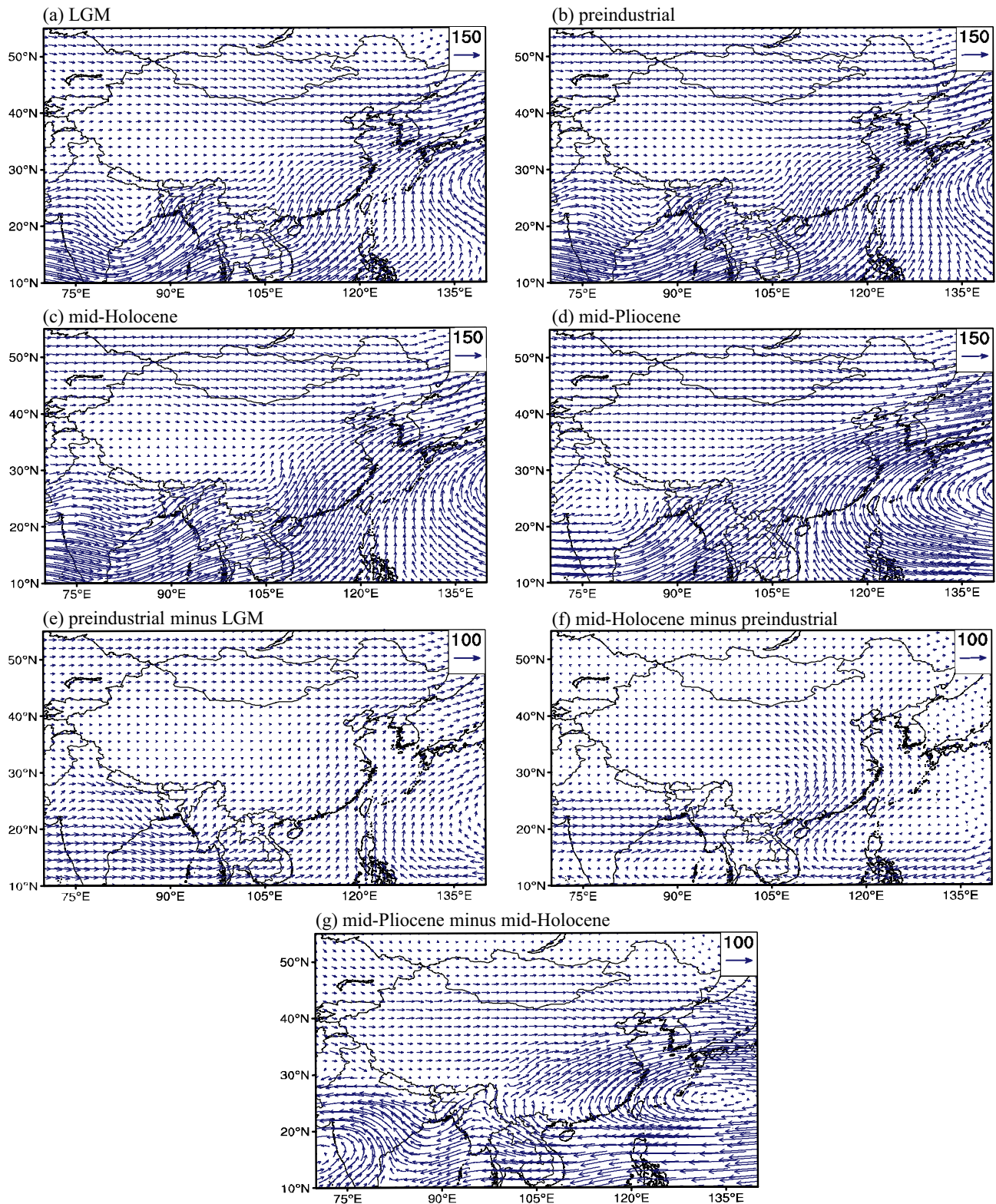


**Figure 5.** (a) Zero contour lines of the 850-hPa eddy geopotential height field for the Last Glacial Maximum (LGM) (green), preindustrial (black), mid-Holocene (blue), and mid-Pliocene (red), and summer wind field ( $\text{m s}^{-1}$ ) anomalies for (b) preindustrial relative to the LGM, (c) mid-Holocene relative to the preindustrial, and (d) mid-Pliocene relative to the mid-Holocene.

to preindustrial, from the preindustrial to mid-Holocene, and from the mid-Holocene to the mid-Pliocene, whereas the ASM northern edge migrated northward (Figure 2).

Modern meteorological observations have shown that poleward air flow along the western flank of the western Pacific subtropical high (WPSH) is a major component of the EASM (Huang et al., 2019; Lu & Dong, 2001), and thus the advance and retreat of the EASM are closely related to the activity of the WPSH. The position of the WPSH is conventionally measured by the 5,870/5,880-gpm contour line in the 500-hPa geopotential height field (Gong & Ho, 2002; Zhou & Li, 2002). However, using the geopotential height itself to investigate changes in the WPSH could be affected by artificial trends of the lifted isobaric surface at middle and low latitudes and its exacerbated effects with increasing geopotential height under global warming (Lu et al., 2008; Yang & Sun, 2003). To minimize this effect, we used the 0-gpm contour lines of the 850-hPa eddy geopotential height (i.e., the anomaly between the 850-hPa geopotential height and the zonal mean of the 850-hPa geopotential height [Huang et al., 2015]), to investigate the position of the WPSH during the LGM, preindustrial, mid-Holocene, and mid-Pliocene. The results show that the WPSH expanded with global warming, from the LGM to preindustrial, from the preindustrial to mid-Holocene, and from the mid-Holocene to the mid-Pliocene (Figure 5a).

Additionally, the MME summer wind anomalies at 850 hPa exhibit an anticyclonic circulation pattern across the region from 105°E to the western Pacific during the preindustrial (relative to LGM), the mid-Holocene (relative to preindustrial), and the mid-Pliocene (relative to mid-Holocene) (Figures 5b–5d), indicating a significantly enhanced WPSH and associated southeasterly winds with global warming. The expansion and intensification of the WPSH both led to the northwestward shift of the northern edge of the ASM and the southward movement of the ITCZ over the East Asian domain. Recently, some researchers emphasized the role of interactions between the westerlies and the ASM in determining the rainfall in the Yangtze River Valley (Chiang et al., 2017; Kong & Chiang, 2020; Sampe & Xie, 2010). However, the effect of the westerlies on the northeastern ends of the ASM edge, which is located far north of the Yangtze River Valley, remains unclear. Furthermore, the location of the southwestern end of the ASM edge is controlled mainly by the Indian monsoon (Wang et al., 2014; Yim et al., 2014), but shows the same migration pattern (Figure 2) as



**Figure 6.** Vertically integrated water vapor flux (arrows, units:  $\text{kg m}^{-1} \text{s}^{-1}$ ) for (a) the Last Glacial Maximum (LGM), (b) the preindustrial, (c) the mid-Holocene, and (d) the mid-Pliocene, and the anomalies (arrows, units:  $\text{kg m}^{-1} \text{s}^{-1}$ ) for (e) the preindustrial relative to the LGM, (f) the mid-Holocene relative to the preindustrial, and (g) the mid-Pliocene relative to the mid-Holocene.

the northeastern end of the edge. In this context, the northern edge of the ASM is controlled mainly by the changes in the ASM intensity

#### 4.2. Changes in Water Vapor Flux

To further investigate the mechanism responsible for the changes of the ASM during the LGM, preindustrial, mid-Holocene, and mid-Pliocene, we analyzed the summer water vapor flux for the four time slices. The results show that two air flows, namely the southwesterly and southeasterly flows, are responsible for the transport of water vapor to mainland China (Figures 6a–6d). The southwesterly flow originated in the Indian Ocean and passed through the Bay of Bengal and the Indo-China Peninsula, and the southeasterly flow came from the South China Sea and the West Pacific. The water vapor flux from the southwest and southeast both increased during the preindustrial (relative to the LGM; Figure 6e), as well as during the mid-Holocene (relative to preindustrial; Figure 6f), in response to the expansion and intensification of the WPSH and the northward shift of the ITCZ over the South Asian sector. Compared to the mid-Holocene, the water vapor flux from the southeast further increased during the mid-Pliocene. However, strong anomaly vectors from east to west appeared over the South China Sea, Indo-China Peninsula, and the Bay of Bengal during the mid-Pliocene (Figure 6g), indicating a substantially decreased water vapor supply from the Indian Ocean to southern China and the Indo-China Peninsula; this is evidently responsible for the slight decrease in precipitation in these regions (Figure 1i). In this context, we suggest that during the mid-Pliocene, the pronounced warming, especially over the Tibetan Plateau (Duan et al., 2017; Li et al., 2011), substantially intensified the WPSH, thereby leading to a suppressed moisture transport from the Indian Ocean, and a resulting slightly drier southern China and the Indo-China Peninsula. Modern meteorological observations have shown that frequent droughts occur in southern China and the Indo-China Peninsula with global warming (Miyani, 2015; Wang et al., 2016), which may result from the exceptionally enhanced WPSH induced by strong heating over the Tibetan Plateau (Duan et al., 2017; Li et al., 2011). These droughts may serve as modern examples of the mid-Pliocene global warming.

### 5. Conclusions

The simulation results show that the northern edge of the ASM generally exhibited a northwestward shift of ~200, ~50, and ~50 km with global warming from the LGM to preindustrial, from the preindustrial to mid-Holocene, and from the mid-Holocene to the mid-Pliocene, respectively. Additionally, the geological records show respective northwestward migrations of ~350, ~100, and ~150 km for the dry–wet boundary. The simulation and reconstruction results consistently indicate a northwestward advance of the ASM rain belt with global warming. Accordingly, summer precipitation increased in most areas of China from the LGM to preindustrial, as well as from the preindustrial to the mid-Holocene; while during the mid-Pliocene relative to the mid-Holocene, precipitation increased significantly in northern China, but decreased slightly in southern China and the Indo-China Peninsula.

The simulations also show a substantial increase in the thermal contrast between the Asian mainland and the equatorial western Pacific with global warming. In this scenario, the WPSH intensified and expanded, and the ITCZ migrated northward over the Indian Ocean and was shifted southward over the Western Pacific, thereby leading to the northwestward advance of the ASM and associated rain belt penetration into northern China. During the mid-Pliocene, the pronounced global warming substantially intensified the WPSH, leading to the suppressed moisture transport from the Indian Ocean. As the mid-Pliocene is an analogue for near-future warming, we suggest that in the future, northern China will become wet, and southern China and the Indo-China Peninsula will become slightly dry and experience more frequent droughts.

#### Data Availability Statement

The PlioMIP data are described at [https://geology.er.usgs.gov/egpsc/prism/prism\\_1\\_23/prism\\_pliomip\\_data.html](https://geology.er.usgs.gov/egpsc/prism/prism_1_23/prism_pliomip_data.html). The PMIP3 data are available at <https://esgf-node.llnl.gov/search/cmip5/>. The CMAP precipitation data used in this study are available online at the following URL: <https://www.esrl.noaa.gov/psd/data/gridded/data.cmap.html>.

## Acknowledgments

This study was supported by the National Natural Science Foundation of China (41725010), the Strategic Priority Research Program of the Chinese Academy of Sciences (XDB26000000 and XDB31000000) and the Key Research Program of the Institute of Geology & Geophysics, CAS (IGGCAS-201905). The authors thank Baohuang Su for valuable discussions, and Minghua Zhang and three anonymous reviewers for critical comments. The authors also acknowledge the Paleoclimate Modeling Intercomparison Project (PMIP) and Pliocene Model Intercomparison Project (PlioMIP) modeling groups for producing and making available their model output.

## References

- Abell, J. T., Winckler, G., Anderson, R. F., & Herbert, T. D. (2021). Poleward and weakened westerlies during Pliocene warmth. *Nature*, 589(7840), 70–75. <https://doi.org/10.1038/s41586-020-03062-1>
- Braconnot, P., Harrison, S. P., Kageyama, M., Bartlein, P. J., Masson-Delmotte, V., Abe-Ouchi, A., et al. (2012). Evaluation of climate models using palaeoclimatic data. *Nature Climate Change*, 2(6), 417–424. <https://doi.org/10.1038/nclimate1456>
- Braconnot, P., Otto-Bliesner, B., Harrison, S., Joussaume, S., Peterchmitt, J.-Y., Abe-Ouchi, A., et al. (2007). Results of PMIP2 coupled simulations of the mid-Holocene and Last Glacial Maximum—Part 2: Feedbacks with emphasis on the location of the ITCZ and mid-and high latitudes heat budget. *Climate of the Past*, 3, 279–296. <https://doi.org/10.5194/cp-3-279-2007>
- Cao, J., Wang, B., & Liu, J. (2019). Attribution of the Last Glacial Maximum climate formation. *Climate Dynamics*, 53(3–4), 1661–1679. <https://doi.org/10.1007/s00382-019-04711-6>
- Chang, P. C. (2018). *Global warming of 1.5°C*. World Meteorological Organization.
- Chen, F., Xu, Q., Chen, J., Birks, H. J. B., Liu, J., Zhang, S., et al. (2015). East Asian summer monsoon precipitation variability since the last deglaciation. *Scientific Reports*, 5, 11186. <https://doi.org/10.1038/srep11186>
- Chen, J., Huang, W., Jin, L., Chen, J., Chen, S., & Chen, F. (2018). A climatological northern boundary index for the East Asian summer monsoon and its interannual variability. *Science China Earth Sciences*, 61(1), 13–22. <https://doi.org/10.1007/s11430-017-9122-x>
- Chiang, J. C. H., Swenson, L. M., & Kong, W. (2017). Role of seasonal transitions and the westerlies in the interannual variability of the East Asian summer monsoon precipitation. *Geophysical Research Letters*, 44(8), 3788–3795. <https://doi.org/10.1002/2017GL072739>
- Donohoe, A., Marshall, J., Ferreira, D., & McGehee, D. (2013). The relationship between ITCZ location and cross-equatorial atmospheric heat transport: From the seasonal cycle to the Last Glacial Maximum. *Journal of Climate*, 26(11), 3597–3618. <https://doi.org/10.1175/JCLI-D-12-00467.1>
- Dowsett, H. J., Foley, K. M., Stoll, D. K., Chandler, M. A., Sohl, L. E., Bentsen, M., et al. (2013). Sea surface temperature of the mid-Pliocene ocean: A data-model comparison. *Scientific Reports*, 3(6), 1–8. <https://doi.org/10.1038/srep02013>
- Dowsett, H. J., Robinson, M., Haywood, A. M., Salzmann, U., Hill, D., Sohl, L. E., et al. (2010). The PRISM3D paleoenvironmental reconstruction. *Stratigraphy*, 7, 123–139. <https://doi.org/10.1111/j.1475-4983.2010.00949.x>
- Du, N. Q., Kong, Z. C., & Shan, F. S. (1989). A preliminary investigation on the vegetational and climatic changes since 11000 years in Qinghai Lake—An analysis based on palynology in core QH85-14C (in Chinese). *Acta Botanica Sinica*, 31, 879–890.
- Duan, A., Sun, R., & He, J. (2017). Impact of surface sensible heating over the Tibetan Plateau on the western Pacific subtropical high: A land–air–sea interaction perspective. *Advances in Atmospheric Sciences*, 34(2), 157–168. <https://doi.org/10.1007/s00376-016-6008-z>
- Endo, H., Kitoh, A., & Ueda, H. (2018). A unique feature of the Asian summer monsoon response to global warming: The role of different land–sea thermal contrast change between the lower and upper troposphere. *Solanus*, 14, 57–63. <https://doi.org/10.2151/sola.2018-010>
- Foster, G. L., & Rohling, E. J. (2013). Relationship between sea level and climate forcing by CO<sub>2</sub> on geological timescales. *Proceedings of the National Academy of Sciences of the United States of America*, 110(4), 1209–1214. <https://doi.org/10.1073/pnas.1216073110>
- Gadgil, S. (2003). The Indian monsoon and its variability. *Annual Review of Earth and Planetary Sciences*, 31(1), 429–467. <https://doi.org/10.1146/annurev.earth.31.100901.141251>
- Gong, D. Y., & Ho, C. H. (2002). Shift in the summer rainfall over the Yangtze River valley in the late 1970s. *Geophysical Research Letters*, 29(10), 1–1. <https://doi.org/10.1029/2001gl014523>
- Hansen, J., Sato, M., Ruedy, R., Lo, K., Lea, D. W., & Medina-Elizade, M. (2006). Global temperature change. *Proceedings of the National Academy of Sciences of the United States of America*, 103(39), 14288–14293. <https://doi.org/10.1073/pnas.0606291103>
- Haywood, A. M., Dowsett, H. J., & Dolan, A. M. (2016). Integrating geological archives and climate models for the mid-Pliocene warm period. *Nature Communications*, 7(1), 1–14. <https://doi.org/10.1038/ncomms10646>
- Haywood, A. M., Dowsett, H. J., Otto-Bleisner, B., Chandler, M. A., Dolan, A. M., Hill, D. J., et al. (2010). Pliocene Model Intercomparison Project (PlioMIP): Experimental design and boundary conditions (Experiment 1). *Geoscientific Model Development*, 3, 227–242. <https://doi.org/10.5194/gmd-3-227-2010>
- Haywood, A. M., Dowsett, H. J., Robinson, M. M., Stoll, D. K., Dolan, A. M., Lunt, D. J., et al. (2011). Pliocene Model Intercomparison Project (PlioMIP): Experimental design and boundary conditions (Experiment 2). *Geoscientific Model Development*, 4, 571–577. <https://doi.org/10.5194/gmd-4-571-2011>
- Hu, H., & Qian, W. (2007). Identifying the northernmost summer monsoon location in East Asia. *Progress in Natural Science: Materials International*, 17, 812–820. <https://doi.org/10.1080/10002007088537477>
- Huang, X., Jiang, D., Dong, X., Yang, S., Su, B., Li, X., et al. (2019). Northwestward migration of the northern edge of the East Asian summer monsoon during the mid-Pliocene warm period: Simulations and Reconstructions. *Journal of Geophysical Research: Atmosphere*, 124(3), 1392–1404. <https://doi.org/10.1029/2018JD028995>
- Huang, Y., Wang, H., Fan, K., & Gao, Y. (2015). The western Pacific subtropical high after the 1970s: Westward or eastward shift? *Climate Dynamics*, 44(7–8), 2035–2047. <https://doi.org/10.1007/s00382-014-2194-5>
- Intergovernmental Panel on Climate Change (2013). *Climate change 2013: The physical science basis. Contribution of working group I to the fifth assessment report of the intergovernmental Panel on climate change*. Cambridge University Press.
- Jiang, D., Tian, Z., & Lang, X. (2015). Mid-Holocene global monsoon area and precipitation from PMIP simulations. *Climate Dynamics*, 44(9–10), 2493–2512. <https://doi.org/10.1007/s00382-014-2175-8>
- Jiang, W., Leroy, S. A., Yang, S., Zhang, E., Wang, L., Yang, X., & Rioual, P. (2019). Synchronous strengthening of the Indian and East Asian monsoons in response to global warming since the last deglaciation. *Geophysical Research Letters*, 46(7), 3944–3952. <https://doi.org/10.1029/2019GL082084>
- Kageyama, M., Braconnot, P., Bopp, L., Mariotti, V., Roy, T., Woillez, M. N., et al. (2012). Mid-Holocene and last glacial maximum climate simulations with the IPSL model: Part II: Model-data comparisons. *Climate Dynamics*, 40(9–10), 2469–2495. <https://doi.org/10.1007/s00382-012-1499-5>
- Kageyama, M., Harrison, S., Kapsch, M. L., Lofverstrom, M., Lora, J., Mikolajewicz, U., et al. (2021). The PMIP4 Last Glacial Maximum experiments: Preliminary results and comparison with the PMIP3 simulations. *Climate of the Past*, 17(3), 1065–1089. <https://doi.org/10.5194/cp-17-1065-2021>
- Koenig, S. J., Dolan, A. M., De Boer, B., Stone, E. J., Hill, D. J., DeConto, R. M., et al. (2015). Ice sheet model dependency of the simulated Greenland ice sheet in the Mid-Pliocene. *Climate of the Past*, 11, 369–381. <https://doi.org/10.5194/cp-11-369-2015>
- Kong, W., & Chiang, J. C. (2020). Interaction of the westerlies with the Tibetan Plateau in determining the mei-yu termination. *Journal of Climate*, 33(1), 339–363. <https://doi.org/10.1175/JCLI-D-19-0319.1>

- Lacis, A. A., Schmidt, G. A., Rind, D., & Ruedy, R. A. (2010). Atmospheric CO<sub>2</sub>: Principal control knob governing Earth's temperature. *Science*, 330(6002), 356–359. <https://doi.org/10.1126/science.1190653>
- Lan, J., Xu, H., Lang, Y., Yu, K., Zhou, P., Kang, S., et al. (2020). Dramatic weakening of the East Asian summer monsoon in northern China during the transition from the Medieval Warm Period to the Little Ice Age. *Geology*, 48(4), 307–312. <https://doi.org/10.1130/G46811.1>
- Li, J., Dodson, J., Yan, H., Cheng, B., Zhang, X., Xu, Q., et al. (2017). Quantitative precipitation estimates for the northeastern Qinghai-Tibetan Plateau over the last 18,000 years. *Journal of Geophysical Research: Atmosphere*, 122(10), 5132–5143. <https://doi.org/10.1002/2016JD026333>
- Li, J., Wu, Z., Jiang, Z., & He, J. (2010). Can global warming strengthen the East Asian summer monsoon? *Journal of Climate*, 23, 6696–6705. <https://doi.org/10.1175/2010JCLI3434.1>
- Li, X., Fang, X., Wu, F., & Miao, Y. (2011). Pollen evidence from Baode of the northern Loess Plateau of China and strong East Asian summer monsoons during the early Pliocene. *Chinese Science Bulletin*, 56, 64–69. <https://doi.org/10.1007/s11434-010-4235-8>
- Li, X., Li, C., Lu, H., Dodson, J. R., & Wang, Y. (2004). Paleovegetation and paleoclimate in middle-late Pliocene, Shanxi, central China. *Palaeogeography, Palaeoclimatology, Palaeoecology*, 210, 57–66. <https://doi.org/10.1016/j.palaeo.2004.03.007>
- Li, X., & Liu, J. L. (1988). Holocene Vegetational and Environmental Changes at Mt. Luoji, Sichuan (in Chinese with English abstract). *Acta Geographica Sinica*, 43(1), 44–51.
- Li, X., Zhao, K., Dodson, J., & Zhou, X. (2011). Moisture dynamics in central Asia for the last 15 kyr: New evidence from Yili Valley, Xinjiang, NW China. *Quaternary Science Reviews*, 30(23), 3457–3466. <https://doi.org/10.1016/j.quascirev.2011.09.010>
- Li, Y., Zhang, Z., Ding, G., Xu, Q., Wang, Y., Chi, Z., et al. (2019). Late Pliocene and early Pleistocene vegetation and climate change revealed by a pollen record from Nihewan Basin, North China. *Quaternary Science Reviews*, 222, 105905. <https://doi.org/10.1016/j.quascirev.2019.105905>
- Li, Z., Lau, W. M., Ramanathan, V., Wu, G., Ding, Y., Manoj, M. G., et al. (2016). Aerosol and monsoon climate interactions over Asia. *Reviews of Geophysics*, 54(4), 866–929. <https://doi.org/10.1002/2015RG000500>
- Liu, H. P., Tang, X. C., Sun, D. H., & Wang, K. F. (2001). Palynofloras of the Dajihu basin in Shennongjia Mountains during the last 12.5 ka (in Chinese with English abstract). *Acta Micropalaeontologica Sinica*, 18(1), 101–109.
- Liu, J. (2016). *Late Cenozoic climate change and uplift of the Tibetan Plateau—Palynological evidence from the Tianshui Basin*, (master's thesis). Lanzhou University.
- Liu, J. W., Zhao, S. J., Cheng, J., Bao, J., & Yin, G. (2007). A study of vegetation and climate evolution since the Holocene near the banks of the Qiangtang River in Hangzhou Bay (in Chinese with English abstract). *Earth Science Frontiers*, 14(5), 235–245. [https://doi.org/10.1016/s1872-5791\(07\)60021-9](https://doi.org/10.1016/s1872-5791(07)60021-9)
- Lu, R., & Dong, B. (2001). Westward extension of north Pacific subtropical high in summer. *Journal of the Meteorological Society of Japan*, 79(6), 1229–1241. <https://doi.org/10.2151/jmsj.79.1229>
- Lu, R., Ying, L., & Ryu, C. S. (2008). Relationship between the zonal displacement of the western Pacific subtropical high and the dominant modes of low-tropospheric circulation in summer. *Progress in Natural Science*, 18(2), 161–165. <https://doi.org/10.1016/j.pnsc.2007.07.009>
- Lunt, D. J., Haywood, A. M., Schmidt, G. A., Salzmann, U., Valdes, P. J., Dowsett, H. J., & Loptson, C. A. (2012). On the causes of mid-Pliocene warmth and polar amplification. *Earth and Planetary Science Letters*, 321–322(8), 128–138. <https://doi.org/10.1016/j.epsl.2011.12.042>
- Lüthi, D., Floch, M. L., Bereiter, B., Blunier, T., Barnola, J., Siegenthaler, U., et al. (2008). High-resolution carbon dioxide concentration record 650,000–800,000 years before present. *Nature*, 453, 379–382. <https://doi.org/10.1038/nature06949>
- Marcott, S. A., Shakun, J. D., Clark, P. U., & Mix, A. C. (2013). A reconstruction of regional and global temperature for the past 11,300 years. *Science*, 339(6124), 1198–1201. <https://doi.org/10.1126/science.1228026>
- Miyán, M. A. (2015). Droughts in Asian least developed countries: Vulnerability and sustainability. *Weather and Climate Extremes*, 7, 8–23. <https://doi.org/10.1016/j.wace.2014.06.003>
- Otto-Bliesner, B. L., Brady, E. C., Clauzet, G., Tomas, R., Levis, S., & Kothavala, Z. (2006). Last Glacial Maximum and Holocene climate in CCSM3. *Journal of Climate*, 19(11), 2526–2544. <https://doi.org/10.1175/JCLI3748.1>
- Pagani, M., Liu, Z., Larivière, J., & Ravelo, A. C. (2010). High Earth-system climate sensitivity determined from Pliocene carbon dioxide concentrations. *Nature Geoscience*, 3(1), 27–30. <https://doi.org/10.1038/NGEO724>
- Qian, W., Ding, T., Hu, H., Lin, X., & Qin, A. (2009). An overview of dry-wet climate variability among monsoon-westerly regions and the monsoon northernmost marginal active zone in China. *Advances in Atmospheric Sciences*, 26, 630–641. <https://doi.org/10.1007/s00376-009-8213-5>
- Roche, D. M., Crosta, X., & Renssen, H. (2012). Evaluating Southern Ocean sea-ice for the Last Glacial Maximum and pre-industrial climates: PMIP-2 models and data evidence. *Quaternary Science Reviews*, 56, 99–106. <https://doi.org/10.1016/j.quascirev.2012.09.020>
- Royer, D. L. (2006). CO<sub>2</sub>-forced climate thresholds during the Phanerozoic. *Geochimica et Cosmochimica Acta*, 70(23), 5665–5675. <https://doi.org/10.1016/j.gca.2005.11.031>
- Sackmann, I. J., & Boothroyd, A. I. (2003). Our Sun. V. A bright young sun consistent with helioseismology and warm temperatures on ancient Earth and Mars. *The Astrophysical Journal*, 583(2), 1024–1039. <https://doi.org/10.1086/345408>
- Saito, K., Sueyoshi, T., Marchenko, S., Romanovsky, V., Otto-Bliesner, B., Walsh, J., et al. (2013). LGM permafrost distribution: How well can the latest PMIP multi-model ensembles perform reconstruction? *Climate of the Past*, 9(4), 1697–1714. <https://doi.org/10.5194/cp-9-1697-2013>
- Sampe, T., & Xie, S. P. (2010). Large-scale dynamics of the meiyu-baiu rainband: Environmental forcing by the westerly jet. *Journal of Climate*, 23(1), 113–134. <https://doi.org/10.1175/2009JCLI3128.1>
- Severinghaus, J. P. (2009). Monsoons and meltdowns. *Science*, 326(5950), 240–241. <https://doi.org/10.1126/science.1179941>
- Shakun, J. D., Clark, P. U., He, F., Marcott, S. A., Mix, A. C., Liu, Z., et al. (2012). Global warming preceded by increasing carbon dioxide concentrations during the last deglaciation. *Nature*, 484(7392), 49–54. <https://doi.org/10.1038/nature10915>
- Tao, S., & Chen, L. (1987). A review of recent research on the East Asia summer monsoon over China. In P.-C. Chang, & T. N. Krishnamurti (Eds.), *Monsoon meteorology*.
- Taylor, K. E., Stouffer, R. J., & Meehl, G. A. (2012). An overview of CMIP5 and the experiment design. *Bulletin of the American Meteorological Society*, 93(4), 485–498. <https://doi.org/10.1175/BAMS-D-11-00094.1>
- Wang, B., Clemens, S. C., & Liu, P. (2003). Contrasting the Indian and East Asian monsoons: Implications on geologic timescales. *Marine Geology*, 201, 5–21. [https://doi.org/10.1016/S0025-3227\(03\)00196-8](https://doi.org/10.1016/S0025-3227(03)00196-8)
- Wang, B., & Ding, Q. (2009). Global monsoon: Dominant mode of annual variation in the tropics. *Dynamics of Atmospheres and Oceans*, 44(3–4), 165–183. <https://doi.org/10.1016/j.dynatmoce.2007.05.002>
- Wang, B., Liu, J., Kim, H. J., Webster, P. J., & Yim, S. Y. (2012). Recent change of the global monsoon precipitation (1979–2008). *Climate Dynamics*, 39, 1123–1135. <https://doi.org/10.1007/s00382-011-1266-z>

- Wang, B., Yim, S. Y., Lee, J. Y., Liu, J., & Ha, K. J. (2014). Future change of Asian-Australian monsoon under RCP 4.5 anthropogenic warming scenario. *Climate Dynamics*, 42(1–2), 83–100. <https://doi.org/10.1007/s00382-013-1769-x>
- Wang, H., Lu, H., Zhao, L., Zhang, H., Lei, F., & Wang, Y. (2019). Asian monsoon rainfall variation during the Pliocene forced by global temperature change. *Nature Communications*, 10(1), 1–8. <https://doi.org/10.1038/s41467-019-13338-4>
- Wang, L., Yuan, X., Xie, Z., Wu, P., & Li, Y. (2016). Increasing flash droughts over China during the recent global warming hiatus. *Scientific Reports*, 6(1), 1–8. <https://doi.org/10.1038/srep30571>
- Webster, P. J., Magana, V. O., Palmer, T. N., Shukla, J., Tomas, R. A., Yanai, M. U., & Yasunari, T. (1998). Monsoons: Processes, predictability, and the prospects for prediction. *Journal of Geophysical Research*, 103(C7), 14451–14510. <https://doi.org/10.1029/97JC02719>
- Xie, P., & Arkin, P. A. (1997). Global precipitation: A 17-year monthly analysis based on gauge observations, satellite estimates, and numerical model outputs. *Bulletin of the American Meteorological Society*, 78, 2539–2558. [https://doi.org/10.1175/1520-0477\(1997\)078<2539:GPAYMA>2.0.CO;2](https://doi.org/10.1175/1520-0477(1997)078<2539:GPAYMA>2.0.CO;2)
- Xu, Q., Xiao, J., Li, Y., Tian, F., & Nakagawa, T. (2010). Pollen-based quantitative reconstruction of Holocene climate changes in the Daihai Lake area, Inner Mongolia, China. *Journal of Climate*, 23(11), 2856–2868. <https://doi.org/10.1175/2009JCLI3155.1>
- Yan, M., Wang, B., Liu, J., Zhu, A., Ning, L., & Cao, J. (2018). Understanding the Australian Monsoon change during the Last Glacial Maximum with a multi-model ensemble. *Climate of the Past*, 14(12), 2037–2052. <https://doi.org/10.5194/cp-14-2037-2018>
- Yang, H., & Sun, S. (2003). Longitudinal displacement of the subtropical high in the western Pacific in summer and its influence. *Advances in Atmospheric Sciences*, 20(6), 921–933. <https://doi.org/10.1007/BF02915515>
- Yang, S., Ding, Z., Feng, S., Jiang, W., Huang, X., & Guo, L. (2018). A strengthened East Asian Summer Monsoon during Pliocene warmth: Evidence from 'red clay' sediments at Pianguan, northern China. *Journal of Asian Earth Sciences*, 155, 124–133. <https://doi.org/10.1016/j.jseas.2017.10.020>
- Yang, S., Ding, Z., Li, Y., Wang, X., Jiang, W., & Huang, X. (2015). Warming-induced northwestward migration of the East Asian monsoon rainbelt from the Last Glacial Maximum to the mid-Holocene. *Proceedings of the National Academy of Sciences of the United States of America*, 112, 13178–13183. <https://doi.org/10.1073/pnas.1504688112>
- Yim, S. Y., Wang, B., Liu, J., & Wu, Z. (2014). A comparison of regional monsoon variability using monsoon indices. *Climate Dynamics*, 43(5–6), 1423–1437. <https://doi.org/10.1007/s00382-013-1956-9>
- Yu, C. X., Luo, Y. L., & Sun, X. J. (2008). A high-resolution pollen records from Hani Lake, Jilin northeast China showing climate changes between 13.1 cal. ka. B.P and 4.5 cal. ka. B.P (in Chinese with English abstract). *Quaternary Sciences*, 28(5), 929–938.
- Yu, G., Chen, X., Ni, J., Cheddadi, R., Guiot, J., Han, H., et al. (2000). Palaeovegetation of China: A pollen data-based synthesis for the mid-Holocene and last glacial maximum. *Journal of Biogeography*, 27(3), 635–664. <https://doi.org/10.1046/j.1365-2699.2000.00431.x>
- Yu, J., Luo, P., Han, J., Meng, Q., Lu, R., Meng, X., et al. (2007). Sporopollen records in the Guge section of the Zanda Basin, Tibet, and paleoenvironmental information reflected by it (in Chinese). *Geology in China*, 34, 55–60.
- Yu, T. (2004). Study on the high-resolution sequence of vegetation change during the Last Glacial Recorded in the Loess of Xishan Mountain of Beijing Area. Chinese with English Abstract (Vol. 65, pp. 1–65). Capital Normal University.
- Yu, Z., & Huang, D. (1993). The Tertiary division and the sporopollen assemblages in the Huaibei Plain (in Chinese). *Journal of Stratigraphy*, 17(3), 202–209.
- Yuan, S. M., & Sun, X. J. (1990). The vegetational and environmental history at the west foot of Changbai Mountain, northeast China during the last 10,000 years (in Chinese with English abstract). *Acta Botanica Sinica*, 32(7), 558–567.
- Yue, Y., Zheng, Z., Rolett, B. V., Ma, T., Chen, C., Huang, K., et al. (2015). Holocene vegetation, environment and anthropogenic influence in the Fuzhou Basin, southeast China. *Journal of Asian Earth Sciences*, 99, 85–94. <https://doi.org/10.1016/j.jseas.2014.12.004>
- Zhang, R., Yan, Q., Zhang, Z., Jiang, D., Otto-Bliesner, B. L., Haywood, A. M., et al. (2013). East Asian monsoon climate simulated in the Pliocene. *Climate of the Past*, 9(1), 2085–2099. <https://doi.org/10.5194/cpd-9-1135-2013>
- Zhou, T., & Li, Z. (2002). Simulation of the East Asian summer monsoon by using a variable resolution atmospheric GCM. *Climate Dynamics*, 19, 167–180. <https://doi.org/10.1007/s00382-001-0214-8>

## References From the Supporting Information

- An, C. B., Zhao, J., Tao, S., Lv, Y., Dong, W., & Li, H., et al. (2011). Dust variation recorded by lacustrine sediments from arid Central Asia since ~15 cal ka BP and its implication for atmospheric circulation. *Quaternary Research*, 75(3), 566–573. <https://doi.org/10.1016/j.yqres.2010.12.015>
- Aung, A. T., Huang, J., Van Do, T., Song, A., Liu, J., Zhou, Z. K., & Su, T. (2020). Three new fossil records of Equisetum (Equisetaceae) from the Neogene of south-western China and northern Vietnam. *PhytoKeys*, 138, 3–15. <https://doi.org/10.3897/phytokeys.138.38674>
- Bi, Z., Yang, Z., Zhao, H., Liu, H., Liu, L., Yang, Q., et al. (2012). Carbon and oxygen isotopic characteristics of sediments and their Paleoenvironment significance on the central north China plain since Pliocene (in Chinese). *Geography and Geo-Information Science*, 28(3), 93–95.
- Bragg, F. J., Lunt, D. J., & Haywood, A. M. (2012). Mid-Pliocene climate modelled using the UK Hadley Centre Model: Pliocene Experiments 1 and 2. *Geoscientific Model Development*, 5, 1109–1125. <https://doi.org/10.5194/gmd-5-1109-2012>
- Cai, M., Fang, X., Wu, F., Miao, Y., & Appel, E. (2012). Pliocene-Pleistocene stepwise drying of Central Asia: Evidence from paleomagnetism and sporopollen record of the deep borehole SG-3 in the western Qaidam Basin, NE Tibetan Plateau. *Global and Planetary Change*, 94(95), 72–81. <https://doi.org/10.1016/j.gloplacha.2012.07.002>
- Cai, Y. (2008). Study on environment change in Zoige Plateau: Evidence from the vegetation record since 24,000 a B.P. 85. Institute of Geomechanics Chinese Academy of Geological Sciences.
- Cai, Y. L., Chen, Z. Y., Zhang, W., Guo, Z., & Chen, Y. (2001). Climate fluctuation of the western Shanghai district by correspondence analysis since 8.5 ka BP (in Chinese with English abstract). *Journal of Lake Sciences*, 13(2), 118–126.
- Cao, Q. Y., Zhou, Y. Y., & Wang, F. B. (1993). *Study on the Upper Quaternary stratigraphy and engineering geological condition (in Chinese)*. Nanjing University Press.
- Chan, W. L., Abe-Ouchi, A., & Ohgaito, R. (2011). Simulating the mid-Pliocene climate with the MIROC general circulation model: Experimental design and initial results. *Geoscientific Model Development Discussions*, 4, 1035–1049. <https://doi.org/10.5194/gmdd-4-2011-201110.5194/gmd-4-1035-2011>
- Chandler, M. A., Sohl, L. E., Jonas, J. A., Dowsett, H. J., & Kelley, M. (2013). Simulations of the mid-Pliocene Warm Period using two versions of the NASA/GISS ModelE2-R Coupled Model. *Geoscientific Model Development*, 6, 517–531. <https://doi.org/10.5194/gmd-6-517-2013>

- Chen, F., Chen, X., Chen, J., Zhou, A., Wu, D., Tang, L., et al. (2014). Holocene vegetation history, precipitation changes and Indian Summer Monsoon evolution documented from sediments of Xingyun Lake, south-west China. *Journal of Quaternary Science*, 29(7), 661–674. <https://doi.org/10.1002/jqs.2735>
- Chen, F. H., & Zhang, W. X. (1993). *Study on the quaternary glacier and loess stratigraphy in Gansu-qinghai region (in Chinese)*. Science Press.
- Chen, P. Y., Zhou, Q. C., & Lin, S. J. (1991). Palaeoenvironment from 15000a. B.P. to the Present in Weining County, Guizhou—A study of Nantun Peat-Bed Section (in Chinese with English abstract). *Geology of Guizhou*, 8(2), 141–154.
- Chen, W., & Wang, W. M. (2012). Middle-Late Holocene vegetation history and environment changes revealed by pollen analysis of a core at Qingdao of Shandong Province, East China. *Quaternary International*, 254, 68–72. <https://doi.org/10.1016/j.quaint.2011.04.005>
- Chen, X., Chen, F., Zhou, A., Huang, X., Tang, L., Wu, D., et al. (2014). Vegetation history, climatic changes and Indian summer monsoon evolution during the Last Glaciation (36,400–13,400 cal yr BP) documented by sediments from Xingyun Lake, Yunnan, China. *Palaeogeography, Palaeoclimatology, Palaeoecology*, 410, 179–189. <https://doi.org/10.1016/j.palaeo.2014.05.027>
- Cheng, B., Chen, F. F., & Zhang, J. W. (2010). Palaeovegetational and Palaeoenvironmental Changes in Gonghe Basin since Last Deglaciation (in Chinese with English abstract). *Acta Geographica Sinica*, 65(11), 1336–1344.
- Cheng, Y., Wang, Y., Li, C., & Jiang, C. (2005). Fossil woods of *Bischofia javanica* Bl. from the Pliocene and palaeoenvironmental implication in Yuanmou Basin, Yunnan Province. *Journal of Palaeogeography*, 7(1), 107–112. <https://doi.org/10.1360/gso50302>
- Cheng, Y. F. (2011). Vegetation and climate changes in the middle and northern Loess Plateau over the past 26,000 years. In *Chinese with English abstract* (p. 71). China University of Geosciences.
- Contoux, C., Ramstein, G., & Jost, A. (2012). Modelling the mid-Pliocene warm period climate with the IPSL coupled model and its atmospheric component LMDZ5A. *Geoscientific Model Development*, 5(3), 903–917. <https://doi.org/10.5194/gmd-5-903-2012>
- Cui, H. T., & Kong, Z. C. (1992). A preliminary analysis about the climatic fluctuation of Holocene megathermal in the centre and eastern part of Inner Mongolia (in Chinese). In Y. F. Shi & Z. C. Kong (Eds.), *The climates and environments of Holocene megathermal in China* (pp. 72–79). Ocean Press.
- Dai, J., Sun, B., Xie, S., Wu, J., & Li, N. (2009). *Carpinus miofangiana* from the Pliocene of Tengchong in Yunnan Province and its Palaeoclimatic significance. *Advances in Earth Science*, 24(9), 1024–1032. [https://doi.org/10.1016/S1874-8651\(10\)60080-4](https://doi.org/10.1016/S1874-8651(10)60080-4)
- Ding, G., Shen, G., Li, Y., Wang, Y., Chi, Z., Li, B., et al. (2018). Late Pliocene palynological records of vegetation and climate changes in the Nihewan Basin. *Quaternary Sciences*, 38(2), 336–347. <https://doi.org/10.11928/j.issn.1001-7410.2018.02.06>
- Fan, S., Liu, H., Zhao, H., Ji, Y., & Mao, H. (2009). Palynology stratigraphy and Palaeoclimate evolution in Huanghua district of Hebei province since 3.2 Ma BP (in Chinese). *Acta Micropalaeontologica Sinica*, 26(2), 173–180.
- Fang, X., Wu, F., Han, W., Wang, Y., Zhang, X., & Zhang, W. (2008). Lio-Pleistocene drying process of Asian inland-sporopollen and salinity records from Yahu section in the central Qaidam Basin (in Chinese). *Quaternary Sciences*, 28(5), 874–882.
- Feng, Z. D., Tang, L., Ma, Y., Zhai, Z., Wu, H., Li, F., et al. (2007). Vegetation variations and associated environmental changes during marine isotope stage 3 in the western part of the Chinese Loess Plateau. *Palaeogeography, Palaeoclimatology, Palaeoecology*, 246(2), 278–291. <https://doi.org/10.1016/j.palaeo.2006.10.004>
- Gong, X. Y. (2006). *The High-resolution paleovegetation on the pollen record since the Holocene in Baoji Jiacunyuan area*. (in Chinese with English abstract) (p. 56). Capital Normal University.
- Gu, M. G. (2009). Late Quaternary sediments and paleoenvironmental evolution on the northern bank of the Qiantang River (in Chinese with English abstract). *Geology in China*, 36(2), 378–386.
- Gu, M. G., Chen, Z. D., Lu, C. Z., Wang, Q. H., & Zhang, S. J. (2006). Holocene sporopollen records in the Xianghu area, Zhejiang and their palaeoclimatic significance (in Chinese with English abstract). *Geology in China*, 33(5), 1144–1148.
- Guo, L., Feng, Z., Li, X., Liu, L., & Wang, L. (2007). Holocene climatic and environmental changes recorded in Baahar Nuur Lake core in the Ordos Plateau, Inner Mongolia of China. *Chinese Science Bulletin*, 52(7), 959–966. <https://doi.org/10.1007/s11434-007-0132-1>
- Han, H. Y. (1991). Palaeoenvironment of Majiabang at Yudun in Changzhou Jiangsu Province (in Chinese). *Researches of Environmental Archaeology*, 11, 153–156. [https://doi.org/10.1016/0269-7491\(91\)90020-w](https://doi.org/10.1016/0269-7491(91)90020-w)
- Han, J., Fyfe, W. S., Longstaffe, F. J., Palmer, H. C., Yan, F., & Mai, X. (1997). Pliocene-Pleistocene climatic change recorded in fluvio-lacustrine sediments in central China. *Palaeogeography, Palaeoclimatology, Palaeoecology*, 135, 27–39. [https://doi.org/10.1016/S0031-0182\(97\)00019-9](https://doi.org/10.1016/S0031-0182(97)00019-9)
- Han, Y. P. (2000). *Vegetation and environment change during Holocene in Zhouyuan (qishan) region*. (in Chinese with English abstract) (p. 44). Shanxi Normal University.
- Herzschuh, U., Kramer, A., Mischke, S., & Zhang, C. (2009). Quantitative climate and vegetation trends since the late glacial on the north-eastern Tibetan Plateau deduced from Koucha Lake pollen spectra. *Quaternary Research*, 71(2), 162–171. <https://doi.org/10.1016/j.yqres.2008.09.003>
- Herzschuh, U., Kürschner, H., & Mischke, S. (2006). Temperature variability and vertical vegetation belt shifts during the last~50,000 yr in the Qilian Mountains (NE margin of the Tibetan Plateau, China). *Quaternary Research*, 66(1), 133–146. <https://doi.org/10.1016/j.yqres.2006.03.001>
- Herzschuh, U., Tarasov, P., Wünnemann, B., & Kai, H. (2004). Holocene vegetation and climate of the Alashan Plateau, NW China, reconstructed from pollen data. *Palaeogeography, Palaeoclimatology, Palaeoecology*, 211(1), 1–17. <https://doi.org/10.1016/j.palaeo.2004.04.001>
- Hu, Y., Ferguson, D. K., Li, C., Xiao, Y., & Wang, Y. (2007). *Alseodaphne* (Lauraceae) from the Pliocene of China and its palaeoclimatic significance. *Review of Palaeobotany and Palynology*, 146, 277–285. <https://doi.org/10.1016/j.revpalbo.2007.06.002>
- Hu, Y., Zhang, J., Bai, Y., Xia, Y., & Wang, Q. (2014). Records of regional tectonic and climatic evolution since 3.45 Ma BP at Borehole TD1 of Tangshan in the middle part of Luanhe River fluvial fan. *Journal of Palaeogeography*, 16(2), 249–262. <https://doi.org/10.7605/gdxb.2014.02.023>
- Huang, C. Q., Feng, Z. D., Ma, Y. Z., Guo, L., & Wang, W. (2009). Holocene paleoenvironment changes recorded by pollen of Baahar Nuur Lake (in Chinese with English abstract). *Journal of Lanzhou University (Natural Sciences)*, 45(4), 7–12.
- Huang, C. X., & Liang, Y. L. (1981). Palynological analysis of palaeosoil from palaeo-trees in Anqing and its palaeo-geographical environment (in Chinese). *Geography Collections*, 13, 133–140.
- Huang, C. X., Van Campo, E., & Li, S. K. (1996). Holocene environmental changes of western and northern Qinghai-Xizang Plateau based on pollen analysis (in Chinese with English abstract). *Acta Micropalaeontologica Sinica*, 13(4), 423–432.
- Huang, F. (2000). Vegetation and climate between 13ka to 5ka B.P. in Peiku co, Tibet (in Chinese with English abstract). *Acta Palaeontologica sinica*, 39(3), 441–448.
- Huang, J., Su, T., Li, S., Wu, F., Deng, T., & Zhou, Z. (2020). Pliocene flora and paleoenvironment of Zanda Basin, Tibet, China. *Science China Earth Sciences*, 63(2), 212–223. <https://doi.org/10.1007/s11430-019-9475-2>

- Huang, X. Z. (2006). *Holocene climate variability of arid central Asia documented by Bosten Lake, Xinjiang, China*. (in Chinese with English abstract) (p. 193). Lanzhou University.
- Huang, Z. G., Li, P. Y., & Zhang, Z. Y. (1982). Study on the climate change based on pollen analysis (in Chinese). In Z. G. Huang & P. Y. Li (Eds.), *Zhujiang Delta forming and evolution* (pp. 131–150). Science Press of Guangzhou.
- Itzstein-Davey, F., Atahan, P., Dodson, J., Taylor, D., & Zheng, H. (2009). A sediment-based record of Lateglacial and Holocene environmental changes from Guangfulin, Yangtze delta, eastern China. *The Holocene*, 17(8), 1221–1231. <https://doi.org/10.1177/0959683607085128>
- Jarvis, D. I. (1993). Pollen evidence of Changing Holocene monsoon climate in Sichuan province, China. *Quaternary Research*, 39, 325–337. <https://doi.org/10.1006/qres.1993.1039>
- Jia, C., Yu, L., Du, N., & Kong, Z. (1989). Changes of vegetation and climate in Qian'an County, Jilin Province since late Tertiary (in Chinese). *Scientia Geographica Sinica*, 9, 274–282.
- Jia, L., & Zhang, Y. L. (2006). Studies on palynological assemblages and paleoenvironment of late quaternary in the east margin of the Changjiang (Yangtze) river delta (in Chinese with English abstract). *Acta Micropalaeontologica Sinica*, 23(1), 70–76.
- Jiang, H., & Ding, Z. (2008). A 20 Ma pollen record of East-Asian summer monsoon evolution from Guyuan, Ningxia, China. *Palaeogeography, Palaeoclimatology, Palaeoecology*, 265, 30–38. <https://doi.org/10.1016/j.palaeo.2008.04.016>
- Jiang, Q., & Piperno, D. R. (1999). Environmental and archaeological implications of a Late Quaternary palynological sequence, Poyang Lake, Southern China. *Quaternary Research*, 52(2), 250–258. <https://doi.org/10.1006/qres.1999.2070>
- Jiang, T. M. (1992). Holocene environmental changes in the boundary between agriculture and husbandry of northern China (in Chinese). In T. R. Zhou & L. S. Zhang (Eds.), *Holocene environmental changes and prediction for the boundary between agriculture and husbandry of northern China* (pp. 71–87). Geology Press
- Jiang, W., Guo, Z., Sun, X., Wu, H., Chu, G., Yuan, B., et al. (2006). Reconstruction of climate and vegetation changes of Lake Bayanchagan (Inner Mongolia): Holocene variability of the East Asian monsoon. *Quaternary Research*, 65(3), 411–420. <https://doi.org/10.1016/j.yqres.2005.10.007>
- Jiang, W., Leroy, S. A., Ogle, N. G., Luo, W., Liu, J., & Liu, J. (2008). Natural and anthropogenic forest fires recorded in the Holocene pollen record from a Jinchuan peat bog, northeastern China. *Palaeogeography, Palaeoclimatology, Palaeoecology*, 261(1), 47–57. <https://doi.org/10.1016/j.palaeo.2008.01.007>
- Jiang, W., Peng, S., Hao, Q., & Liu, T. (2002). Carbon isotopic records in paleosols over the Pliocene in Northern China: Implication on vegetation development and Tibetan uplift. *Chinese Science Bulletin*, 47(8), 687–690. <https://doi.org/10.1360/02tb9156>
- Kamae, Y., & Ueda, H. (2012). Mid-Pliocene global climate simulation with MRI-CGCM2.3: Set-up and initial results of PlioMIP Experiments 1 and 2. *Geoscientific Model Development*, 5, 793–808. <https://doi.org/10.5194/gmdd-5-383-2012>
- Ke, M. H., & Sun, J. Z. (1988). The application of the statistical method of the spore-pollen concentration to the determination of the ground accumulation in the west-northern area of China (in Chinese). *Journal of Xi'an Geology College*, 10, 88–95.
- Ke, M. H., & Sun, J. Z. (1990). Paleovegetation and paleoclimate study of Banpo site, Xi'an (in Chinese). *Archaeology*, 1, 87–93.
- Ke, M. H., & Sun, J. Z. (1991). Natural environment of Dali Man and Dingcun Man (in Chinese). In J. Z. Sun, & J. B. Zhao (Eds.), *Quaternary of the loess Plateau*. 150–153. Science Press.
- Ke, M. H., & Sun, J. Z. (1992). Paleoclimate and paleoenvironment of the last glacial stage in Salawusu area of Inner Mongolia (in Chinese). *Acta Botanica Sinica*, 34, 717–719.
- Ke, M. H., & Sun, J. Z. (1993). Palaeoclimate environmental evolution since last interglacial stage in Fuxian area, Shanxi Province (in Chinese). *Journal of Xi'an Geology College*, 15, 172–177.
- Kong, Z. C., & Du, N. Q. (1981). Palaeovegetation and palaeoclimate significance of pollen analysis in archaeological sites in Inner Mongolia (in Chinese). *Acta Phytocologica et Geobotanica Sinica*, 5, 193–201.
- Kong, Z. C., & Du, N. Q. (1991). Vegetation and climate change since late Pleistocene in the eastern part of China (in Chinese). In M. S. Lian & J. L. Zhang (Eds.), *Study on Quaternary geology comparing ocean with terrrain in China* (pp. 165–172). Science Press.
- Kong, Z. C., & Du, N. Q. (1992). Vegetational and climatic change during Holocene at Baisu Lake in Carheryouyi, Inner Mongolia (in Chinese). In Y. F. Shi, M. X. Wang, & P. Y. Zhong (Eds.), *Advance in study on climate and sea level change in China* (pp. 17–18). Ocean Press.
- Kong, Z. C., Du, N. Q., & Shan, F. S. (1990). Vegetational and climate changes in the last 11,000 yr. in Qinghai Lake—numerical analysis based on palynology in core QH85-14C (in Chinese). *Marine Geology & Quaternary Geology*, 10, 79–90.
- Kong, Z. C., Du, N. Q., Sun, C. Q., & Zhang, J. H. (1994). Study on the vegetation and natural environment based on pollen analysis in Bailiandon ruins (in Chinese). In G. X. Zhong (Ed.), *China-Japan international conference monograph of relationship between palaeoanthropology and prehistoric culture* (pp. 176–210). Inter-national Broadcast Press of China.
- Kong, Z. C., Du, N. Q., Zhang, Y. J., Wang, B., Liang, Y., & Wang, X. (1991). Discovery of Helicia fossil floral and sporopollen assemblage of Baohuashan in Jurong county and its climatic and botanical significance (in Chinese). *Quaternary Sciences*, 326–335.
- Kong, Z. C., Xu, Q. H., Yang, X. L., Sun, N., & Liang, W. (2000). Spatial and temporal Holocene vegetation change from alluvium pollen analysis in the Yinma river basin of Hebei province (in Chinese with English abstract). *Acta Phytocologica Sinica*, 24(6), 724–730.
- Lee, C. Y., & Liew, P.-M. (2010). Late Quaternary vegetation and climate changes inferred from a pollen record of Dongyuan Lake in southern Taiwan. *Palaeogeography, Palaeoclimatology, Palaeoecology*, 287(1), 58–66. <https://doi.org/10.1016/j.palaeo.2010.01.015>
- Li, B. C., & Sun, J. Z. (2005). Vegetation and climate environment during Holocene in Xi'an region of Loess Plateau, China (in Chinese with English abstract). *Marine Geology & Quaternary Geology*, 25(3), 125–132.
- Li, C., Wu, Y., & Hou, X. (2011). Holocene vegetation and climate in Northeast China revealed from Jingbo Lake sediment. *Quaternary International*, 229(1), 67–73. <https://doi.org/10.1016/j.quaint.2009.12.015>
- Li, F., Wu, N., Rousseau, D. D., Dong, Y., Zhang, D., & Pei, Y. (2014). Late Miocene-Pliocene paleoclimatic evolution documented by terrestrial mollusk populations in the western Chinese Loess Plateau. *PLoS One*, 9(4), e95754. <https://doi.org/10.1371/journal.pone.0095754>
- Li, J. (2018). *Late Pliocene Palynological records on vegetation and climate changes in the Taiergou profile, Nihewan basin*, (master's thesis). Hebei Normal University.
- Li, Q., Wang, X., & Qiu, Z. (2003). Pliocene mammalian fauna of Gaotege in Nei Mongol (Inner Mongolia), China (in Chinese). *Vertebrata Palasiatica*, 41, 104–114. <https://doi.org/10.3969/j.issn.1000-3118.2003.02.002>
- Li, Q., Wu, H., Yu, Y., Sun, A., & Luo, Y. (2019). Quantifying regional vegetation changes in China during three contrasting temperature intervals since the Last Glacial Maximum. *Journal of Asian Earth Sciences*, 174, 23–36. <https://doi.org/10.1016/j.jseas.2018.10.013>
- Li, Q., Zheng, S., & Cai, B. (2008). Pliocene biostratigraphic sequence in the Nihewan Basin, Hebei, China (in Chinese). *Vertebrata Palasiatica*, 46, 210–232.
- Li, R. Q., Zheng, L. M., & Zhu, G. R. (1990). *Inner Mongolian lakes and environmental changes (in Chinese)*. Beijing Normal University Press.



- Li, W. Y. (1993). Post glacial vegetation and environment of Miaoershan Mt and Guilin area in Guangxi Province (in Chinese). In W. Y. Li & Z. J. Yao (Eds.), *Late Quaternary vegetation and environment of north and middle subtropical region of China* (pp. 78–138). Ocean Press.
- Li, W. Y., & Liang, Y. L. (1985). Holocene megathermal vegetation and environment in eastern Hebei (in Chinese). *Acta Botanica Sinica*, 27, 640–651.
- Li, W. Y., Yan, S., Liang, Y. L., & Xu, Y. Q. (1990). Quaternary sporo-pollen study of Chaiwupu basin (in Chinese). In Y. F. Shi, Q. Z. Weng, & Y. G. Qi (Eds.), *The Quaternary climate environment changes and hydrogeological condition of Chai-wupu Basin in Xinjiang region* (pp. 46–72). Ocean Press.
- Li, X. Q., An, Z. S., Zhou, J., Gao, H., & Zhao, H. (2003). Characteristics of vegetation in the loess plateau area since Holocene (in Chinese with English abstract). *Marine Geology & Quaternary Geology*, 23(3), 109–114.
- Li, X. Q., Zhou, W. J., An, Z. S., & Dodson, J. (2003). The vegetation and monsoon variations at the desert-boess transition belt at Midiwan in northern China for the last 13 ka. *The Holocene*, 13(5), 779–784. <https://doi.org/10.1191/0959683603hl664rr>
- Li, Y., Wang, N. A., MorrillCheng, C. H. H., Long, H., Zhao, Q., & Zhao, Q. (2009). Environmental change implied by the relationship between pollen assemblages and grain-size in NW Chinese lake sediments since the Late Glacial. *Review of Palaeobotany and Palynology*, 154(1), 54–64. <https://doi.org/10.1016/j.revpalbo.2008.12.005>
- Li, Y., Xu, H., & Liu, D. (2011). Features of the extremely severe drought in the east of Southwest China and anomalies of atmospheric circulation in summer 2006. *Acta Meteorologica Sinica*, 25(2), 176–187. <https://doi.org/10.1007/s13351-011-0025-8>
- Li, Z. Z., Hai, Y., & Zhou, Y. (2001). Pollen component of lacustrine deposit and its palaeo-environment significance in the ownstream region of Urumqi River since 30ka BP (in Chinese with English abstract). *Arid Land Geography*, 24(3), 201–205.
- Liew, P. M., Huang, S., & Kuo, C. M. (2006). Pollen stratigraphy, vegetation and environment of the last glacial and Holocene—A record from Toushe Basin, central Taiwan. *Quaternary International*, 147(1), 16–33. <https://doi.org/10.1016/j.quaint.2005.09.003>
- Liew, P. M., & Huang, S. Y. (1994). A 5000-year pollen record from Chitsai Lake, Central Taiwan. *Terrestrial, Atmospheric and Oceanic Sciences*, 5, 411–419. [https://doi.org/10.3319/tao.1994.5.3.411\(pages\)](https://doi.org/10.3319/tao.1994.5.3.411(pages))
- Lin, Z., Jin, X., Zhu, Z., Pan, S., & Zhao, X. (2019). Sedimentary facies and Paleoenvironment significance of hole BZK01 in the Yangtze River Delta Plain since Pliocene based on big data analytics. In Z. Xu, K. K. Choo, A. Dehghantanha, R. Parizi, & M. Hammoudeh (Eds.), *Cyber security intelligence and analytics. CSLA 2019*. Advances in intelligent systems and computing (Vol. 928, pp. 265–276). Springer. [https://doi.org/10.1007/978-3-030-15235-2\\_41](https://doi.org/10.1007/978-3-030-15235-2_41)
- Liu, G., Li, D., Huang, F., & Fu, Q. (2002). A Pliocene flora from the Gantang formation of Yuanmou Basin, Yunnan Province, SW China and its paleoclimate significance (in Chinese). *Acta Palaeontologica Sinica*, 41(1), 1–9.
- Liu, G. X., Shen, Y. P., Wang, R., & Wang, S. (1995). The vegetation and climatic changes in Zoige during the last 20,000 years determined by pollen records (in Chinese with English abstract). *Journal of Glaciology and Geology*, 17(2), 132–137.
- Liu, H., Xu, L., & Cui, H. (2002). Holocene history of desertification along the woodland-steppe border in northern China. *Quaternary Research*, 57(2), 259–270. <https://doi.org/10.1006/qres.2001.2310>
- Liu, H., Yin, Y., Zhu, J., Zhao, F., & Wang, H. (2010). How did the forest respond to Holocene climate drying at the forest–steppe ecotone in northern China? *Quaternary International*, 227(1), 46–52. <https://doi.org/10.1016/j.quaint.2010.05.003>
- Liu, K. B., Sun, S. C., & Jiang, X. H. (1992). Environmental change in the Yangtze River delta since 12,000 years B.P. *Quaternary Research*, 38(1), 32–45. [https://doi.org/10.1016/0033-5894\(92\)90028-H](https://doi.org/10.1016/0033-5894(92)90028-H)
- Liu, L., Zhen, S., Zhang, Z., & Wang, L. (2011). Late Miocene-Early Pliocene biostratigraphy and Miocene/Pliocene boundary in the Dongwan section, Gansu (in Chinese). *Vertebrata Palasiatica*, 49, 229–240.
- Liu, Q. S., & Li, H. Z. (1992). Holocene environmental changes in Daihai and Huangqihai regions, the boundary between agriculture and husbandry of northern China (in Chinese). In T. R. Zhou, & L. S. Zhang (Eds.), *Holocene environmental changes and prediction for the boundary between agriculture and husbandry of northern China*. 16–54. Geology Press. (ed. By
- Liu, Y. Y., Zhang, S. Q., Liu, J. Q., You, H., & Han, J. (2008). Vegetation and environment history of Erlongwan maarlake during the late Pleistocene on pollen record (in Chinese with English abstract). *Acta Micropalaeontologica Sinica*, 25(3), 274–280.
- Lu, W. C. (1996). Pollen analysis of lacustrine sediments in Sun-Moon Lake Basin since the last glacial maximum (in Chinese). National Taiwan University.
- Luo, H. (2008). *Characteristic of palynofloras and climatic change during Holocene in the Cuoqin area of the Tibet (in Chinese with English abstract)* (p. 71). Chengdu University of Technology.
- Ma, T., Tarasov, P. E., Zheng, Z., Han, A., & Huang, K. (2016). Pollen-and charcoal-based evidence for climatic and human impact on vegetation in the northern edge of Wuyi Mountains, China, during the last 8200 years. *The Holocene*, 26(10), 1616–1626. <https://doi.org/10.1177/0959683616641744>
- Ma, Y., Fang, X., Li, J., Wu, F., & Zhang, J. (2005). The vegetation and climate change during Neocene and early Quaternary in Jiuxi Basin, China. *Science in China, Series A D*, 48(5), 676–688. <https://doi.org/10.1360/03yd0110>
- Ma, Y., Wu, F., Fang, X., Li, J., An, Z., & Wang, W. (2005). Pollen record from red clay sequence in the central Loess Plateau between 8.10 and 2.60 Ma. *Chinese Science Bulletin*, 50(19), 2234–2243. <https://doi.org/10.1360/03wd0235>
- Ma, Y., Zhang, H., Pachur, H.-J., Wuennemann, B., Li, J., & Feng, Z. (2003). Late Glacial and Holocene vegetation history and paleoclimate of the Tengger Desert, northwestern China. *Chinese Science Bulletin*, 48(14), 1457–1463. <https://doi.org/10.1360/02wd0274>
- Meng, X. G., Zhu, D. G., Shao, Z. G., Han, J., & Luo, P. (2007). Paleoclimatic and Palaeoenvironmental evolution since Holocene in the Ningwu Area, Shanxi Province (in Chinese with English abstract). *Acta Geologica Sinica*, 81(3), 316–323.
- Mo, D. W., Yang, X. Y., Wang, H., Li, S., Guo, D., & Zhu, D. (2002). Study on the environmental background of Niuheiliang site, Hongshan culture, and the relationship between ancient man and environment (in Chinese with English abstract). *Quaternary Sciences*, 22(2), 174–181.
- Nie, J., Stevens, T., Song, Y., King, J. W., Zhang, R., Ji, S., et al. (2014). Pacific freshening drives Pliocene cooling and Asian monsoon intensification. *Scientific Reports*, 4, 5474. <https://doi.org/10.1038/srep05474>
- Qiu, S. W., Li, Q. S., & Xia, Y. M. (1992). Paleosoils of sandy lands and environmental changes in the western plain of northeast China during Holocene (in Chinese). *Quaternary Sciences*, 224–232.
- Rosenbloom, N. A., Otto-Bliesner, B. L., Brady, E. C., & Lawrence, P. J. (2013). Simulating the mid-Pliocene warm period with the CCSM4 model. *Geoscientific Model Development*, 6, 549–561. <https://doi.org/10.5194/gmd-6-549-2013>
- Shan, F. S., Kong, Z. C., & Du, N. Q. (1995). Paleovegetation and environmental change (in Chinese). In F. S. Shan, & Z. C. Kong (Eds.), *Natural environment in Kekexili region* (pp. 196–205). Science Press.
- Shang, X., & Li, X. (2010). Holocene vegetation characteristics of the southern Loess Plateau in the Weihe River valley in China. *Review of Palaeobotany and Palynology*, 160(1), 46–52. <https://doi.org/10.1016/j.revpalbo.2010.01.004>

- Shen, C., Liu, K. B., Tang, L., & Overpeck, J. T. (2006). Quantitative relationships between modern pollen rain and climate in the Tibetan Plateau. *Review of Palaeobotany and Palynology*, 140(1), 61–77. <https://doi.org/10.1016/j.revpalbo.2006.03.001>
- Shen, C. M., & Tang, L. Y. (1991). Application of cluster analysis to palynological zonation with examples (in Chinese). *Acta Palaeontologica Sinica*, 30, 265–274.
- Shen, J., Jones, R. T., Yang, X., Dearing, J. A., & Wang, S. (2006). The Holocene vegetation history of Lake Erhai, Yunnan province south-western China: The role of climate and human forcings. *The Holocene*, 16(2), 265–276. <https://doi.org/10.1191/0959683606h1923rp>
- Shen, J., Liu, X. Q., Wang, S. M., & Matsumoto, R. (2005). Palaeoclimatic changes in the Qinghai Lake area during the last 18,000 years. *Quaternary International*, 136(1), 131–140. <https://doi.org/10.1016/j.quaint.2004.11.014>
- Shi, N., Cao, J., & Königsson, L. K. (1993). Late Cenozoic vegetational history and the Pliocene-Pleistocene boundary in the Yushe Basin, S. E. Shanxi, China. *Grana Palynologica*, 32(4–5), 260–271. <https://doi.org/10.1080/00173139309429990>
- Shi, Y. F., & Wen, Q. Z. (1990). The evolution of paleoenvironment in Chaiwupu region during the Quaternary (in Chinese). In Y. F. By Shi, Q. Z. Wen, Y. G. Qv, (Eds.), *The change in climate and hydrogeological condition in Chaiwupu region during the Quaternary* (p. 147). Ocean Press.
- Shu, J. W., Wang, W. M., & Chen, W. (2007). Holocene vegetation and environment changes in the NW Taihu plain, Jiangsu province, east China (in Chinese with English abstract). *Acta Micropalaeontologica Sinica*, 24(2), 210–221.
- Shu, Q., Xiao, J. Y., Zhang, M. H., Zhao, Z., Chen, Y., & Li, J. (2008). Climate change in Northern Jiangsu Basin since the Last Interglacial (in Chinese with English abstract). *Geological Science and Technology Information*, 27(5), 59–64.
- Stepanek, C., & Lohmann, G. (2012). Modelling mid-Pliocene climate with COSMOS. *Geoscientific Model Development*, 5, 1221–1243. <https://doi.org/10.5194/gmd-5-1221-2012>
- Su, T., Jacques, F. M. B., Spicer, R. A., Liu, Y. S., Huang, Y. J., Xing, Y. W., & Zhou, Z. K. (2013). Post-Pliocene establishment of the present monsoonal climate in SW China: Evidence from the late Pliocene Longmen megaflora. *Climate of the Past*, 9(4), 1911–1920. <https://doi.org/10.5194/cp-9-1911-2013>
- Sun, A., & Feng, Z. (2013). Holocene climatic reconstructions from the fossil pollen record at Qigai Nuur in the southern Mongolian Plateau. *The Holocene*, 23(10), 1391–1402. <https://doi.org/10.1177/0959683613489581>
- Sun, A., Luo, Y., Wu, H., Chen, X., Li, Q., Yu, Y., et al. (2020). An updated biomization scheme and vegetation reconstruction based on a synthesis of modern and mid-Holocene pollen data in China. *Global and Planetary Change*, 192, 103178. <https://doi.org/10.1016/j.gloplacha.2020.103178>
- Sun, A. Z., Feng, Z. D., Tang, L. Y., & Ma, Y. Z. (2008). Vegetation and climate changes in the western part of the Loess Plateau since 13 ka BP (in Chinese with English abstract). *Acta Geographica Sinica*, 63(3), 280–292.
- Sun, J., Ma, C., Cao, X., Zhao, Y., Deng, Y., Zhao, L., & Zhu, C. (2019). Quantitative precipitation reconstruction in the east-central monsoonal China since the late glacial period. *Quaternary International*, 521, 175–184. <https://doi.org/10.1016/j.quaint.2019.05.033>
- Sun, J., Xu, Q., & Huang, B. (2007). Late Cenozoic magnetochronology and paleoenvironmental changes in the northern foreland basin of the Tian Shan Mountains. *Journal of Geophysical Research*, 112, B04107. <https://doi.org/10.1029/2006JB004653>
- Sun, J., Zhang, L., Deng, C., & Zhu, R. (2008). Evidence for enhanced aridity in the Tarim Basin of China since 5.3 Ma. *Quaternary Science Reviews*, 27, 1012–1023. <https://doi.org/10.1016/j.quascirev.2008.01.011>
- Sun, J. Z., Ke, M. H., Wei, M. J., Zhao, J., & Li, B. (1998). Vegetation and environment during the late Pleistocene in Loess Plateau, China (in Chinese with English abstract). *Journal of Geomechanics*, 20(2), 39–49.
- Sun, L. M., Xu, Q. H., Yang, X. L., Liang, W., & Sun, Z. (2001). Vegetation and environmental changes in the Xuanhua basin of Hebei province since postglacial (in Chinese with English abstract). *Journal of Geomechanics*, 7(4), 303–308.
- Sun, Q. L., Zhou, J., Shen, J., Chen, P., Wu, F., & Xie, X. (2006). Environmental characteristics of mid-Holocene recorded by lacustrine sediments from Lake Daihai, north environment sensitive zone, China. *Science in China (series D)*, 9, 968–981. <https://doi.org/10.1007/s11430-006-0968-2>
- Sun, X., & Wang, P. (2005). How old is the Asian monsoon system? — Palaeobotanical records from China. *Palaeogeography, Palaeoclimatology, Palaeoecology*, 222(3–4), 181–222. <https://doi.org/10.1016/j.palaeo.2005.03.005>
- Sun, X. J. (1989). A Restudy of the latest Pleistocene Paleovegetation at Beizhuangcun, Shanxi Province, Northern China (in Chinese with English abstract). *Quaternary Sciences*, 9(2), 177–189.
- Sun, X. J., Du, N. Q., & Chen, M. H. (1981). The palaeovegetation and palaeoclimate during time of Homodu (in Chinese). *Acta Botanica Sinica*, 23, 146–151.
- Sun, X. J., Du, N. Q., Chen, Y. S., Gu, Z. Y., Liu, J. Q., & Yuan, B. Y. (1993). Holocene palynological records in Lake Selincuo, Northern Xizang (in Chinese with English abstract). *Acta Botanica Sinica*, 35(12), 943–950.
- Sun, X. J., Du, N. Q., Weng, C. Y., Lin, R. F., & Wei, K. Q. (1994). Paleovegetation and Palaeoenvironment of Manasi Lake, Xinjiang, N.W. China during the last 14000 years (in Chinese with English abstract). *Quaternary Sciences*, 14(3), 239–248.
- Sun, X. J., Song, C. Q., & Wang, F. Y. (1996). Vegetation history of the Southern Loess Plateau of China during the last 100,000 years based on pollen data (in Chinese). *Acta Botanica Sinica*, 38, 982–988.
- Sun, X. W., & Xia, Z. K. (2005). Palaeoenvironment changes since mid-Holocene revealed by a Palynological sequence from Sihenan profile in Luoyang, Henan Province. *Acta Scientiarum Naturalium Universitatis Pekinensis*, 41(2), 289–294.
- Tan, Z., Tian, M., & Li, Z. (2000). Discovering Balouhe formation of Pliocene and its significance in Zibo area, Shandong Province (in Chinese). *Journal of Graduate School*, 14, pp. 141–146. China University of Geosciences.
- Tang, L., Shen, C., Li, C., Peng, J., Liu, H., Liu, K., et al. (2009). Pollen-inferred vegetation and environmental changes in the central Tibetan Plateau since 8200 yr BP. *Science in China*, 52(8), 1104–1114. <https://doi.org/10.1007/s11430-009-0080-5>
- Tang, L. Y. (1992). Vegetation and climate history at Menghai, Yunnan during the past 42000 years (in Chinese). *Acta Micropalaeontologica Sinica*, 9, 433–456.
- Tang, L. Y., & An, C. B. (2007). The vegetation and arid events since the Holocene from the pollen record in Longzhong Loess Plateau (in Chinese). *Nature Science Progress*, 17(10), 1371–1382.
- Tang, L. Y., Feng, Z. D., & Kang, J. C. (1990). Quaternary paly-noflora and sedimentary environment in the neighbouring area of Qinghai-Xizang Plateau and Loess Plateau (in Chinese). *Journal of Glaciology and Geocryology*, 12, 123–140.
- Tang, L. Y., & Shen, C. M. (1996). Holocene pollen records of the Qinghai-Xizang Plateau (in Chinese with English abstract). *Acta Micropalaeontologica Sinica*, 13(4), 407–422.
- Tang, L. Y., Shen, C. M., Liu, K. B., & Overpeck, J. T. (1999). New high resolution pollen records from two lakes in Xizang (Tibet) (in Chinese with English abstract). *Acta Botanica Sinica*, 41(8), 896–902.
- Tao, S., An, C., Chen, F., Tang, L., Wang, Z., Lü, Y., et al. (2010). Pollen-inferred vegetation and environmental changes since 16.7 ka BP at Balikun Lake, Xinjiang. *Chinese Science Bulletin*, 55(22), 2449–2457. <https://doi.org/10.1007/s11434-010-3174-8>

- Tarasov, P., Jin, G., & Wagner, M. (2006). Mid-Holocene environmental and human dynamics in northeastern China reconstructed from pollen and archaeological data. *Palaeogeography, Palaeoclimatology, Palaeoecology*, 241(2), 284–300. <https://doi.org/10.1016/j.palaeo.2006.03.038>
- Tong, G. B., Wu, R. J., Wu, Y. H., Shi, Y., Liu, Z., & Li, Y. (2000). Vegetation and environmental variations since Holocene in Mianning area, Sichuan province (in Chinese with English abstract). *Acta Micropalaeontologica Sinica*, 17(4), 470–477.
- Van Campo, E., Cour, P., & Hang, S. (1996). Holocene environmental changes in Bangong Co Basin (Western Tibet). Part 2: The pollen record. *Palaeogeography, Palaeoclimatology, Palaeoecology*, 120, 49–63. [https://doi.org/10.1016/0031-0182\(95\)00033-X](https://doi.org/10.1016/0031-0182(95)00033-X)
- Van Campo, E., & Gasse, F. (1993). Pollen-and diatom-inferred climatic and hydrological changes in Sumxi Co Basin (Western Tibet) since 13,000 yr BP. *Quaternary Research*, 39(3), 300–313. <https://doi.org/10.1006/qres.1993.1037>
- Wan, H. W., Tang, L. Y., Zhang, H. C., Li, C., & Pang, Y. (2008). Pollen record reflects climate changes in eastern Qaidam basin during 36–18 ka B.P. (in Chinese with English abstract). *Quaternary Sciences*, 28(1), 112–121.
- Wang, B. Y., & Sun, X. J. (1997). A preliminary study on the ancient environmental changes of Holocene in Inner Mongolia Chasuqi peat profile (in Chinese). *Chinese Science Bulletin*, 42(5), 514–518.
- Wang, F. B., Yan, G., Han, H. Y., Cao, Q., Zhou, W., & Li, S. (1996). Paleovegetational and paleoclimatic evolution series on northeastern Qinghai-Xizang Plateau in the last 30 ka. *Science in China*, 39(6), 640–649. <https://doi.org/10.1177/030913339602000408>
- Wang, H., Liu, H., Zhao, F., Yin, Y., Zhu, J., & Snowball, I. (2012). Early-and mid-Holocene palaeoenvironments as revealed by mineral magnetic, geochemical and palynological data of sediments from Bai Nuur and Ulan Nuur, southeastern inner Mongolia Plateau, China. *Quaternary International*, 250, 100–118. <https://doi.org/10.1016/j.quaint.2011.06.014>
- Wang, L., Lü, H., Wu, N., Li, J., Pei, Y., Tong, G., & Peng, S. (2006). Palynological evidence for late Miocene-Pliocene vegetation evolution recorded in the red clay sequence of the central Chinese Loess Plateau and implication for palaeoenvironmental change. *Palaeogeography, Palaeoclimatology, Palaeoecology*, 241, 118–128. <https://doi.org/10.1016/j.palaeo.2006.06.012>
- Wang, P. F., & Sun, G. Y. (1986). The spore-pollen analysis and significance of the north-west Yunnan plateau in the Hengduan Mountains (in Chinese). *Scientia Geographica Sinica*, 6, 254–260.
- Wang, P. F., & Xia, Y. M. (1990). Preliminary study of spore-pollen society and its development process to T302 pole section in Liuhe, Jilin (in Chinese). *Acta Phytocologica et Geobotanica Sinica*, 14, 287–292.
- Wang, S., Lü, H., Liu, J., & Negendank, J. (2007). The early Holocene optimum inferred from a high-resolution pollen record of Huguangyan Maar Lake in southern China. *Chinese Science Bulletin*, 52(20), 2829–2836. <https://doi.org/10.1007/s11434-007-0419-2>
- Wang, S. M., & Yang, X. D. (1996). Study on the relationship of the environmental change and paleomonsoon since 15 ka in Guchenghu, Jiangsu (in Chinese). *Science in China (Series D)*, 26, 137–141. <https://doi.org/10.1360/zb1996-26-6-574>
- Wang, X. (Ed.). (2013). *Fossil mammals of Asia: Neogene biostratigraphy and chronology*. Columbia University Press.
- Wang, X., Li, Q., Xie, G., Saylor, J. E., Tseng, Z. J., Takeuchi, G. T., et al. (2013). Mio-Pleistocene Zanda Basin biostratigraphy and geochronology, pre-Ice Age fauna, and mammalian evolution in western Himalaya. *Palaeogeography, Palaeoclimatology, Palaeoecology*, 374, 81–95. <https://doi.org/10.1016/j.palaeo.2013.01.007>
- Wang, X., Zhang, G., Wu, L., Zhang, Y., Zhang, E., Xiao, X., & Jiang, Q. (2008). Environmental changes during early-middle Holocene from the sediment record of the Chaohu Lake, Anhui Province. *Chinese Science Bulletin*, 53(1), 153–160. <https://doi.org/10.1007/s11434-008-5009-4>
- Wang, X. J., Wang, J. H., Cao, L. L., Yang, J., & Jin, G. (2010). Late Quaternary pollen records and climate significance in Guangzhou (in Chinese with English abstract). *Acta Scientiarum Naturalium Universitatis Sinyatseni*, 49(3), 113–121.
- Wang, X. L., He, Y., Jia, T. F., & Li, R. (2004). Living environment of ancient man since 7 000 a B.P. at Xishan Relic Site of Zhengzhou in Henan Province (in Chinese with English abstract). *Journal of Palaeogeography*, 6(2), 234–240.
- Wang, Y., Wang, S. B., Jiang, F. C., & Tong, G. (2003). Palynological records in Xipu section, Yangyuan (in Chinese with English abstract). *Journal of Geomechanics*, 9(2), 171–175.
- Wang, Y., Wang, S. B., Zhao, Z. Z., Qin, Y., Ma, Y., Sun, J., et al. (2005). Vegetation and Environmental Changes in Hexiqten Qi of Inner Mongolia in the Past 16 000 Years (in Chinese). *Acta Geoscientia Sinica*, 26, 449–453.
- Wang, Y., Xu, Y., Khawaja, S., Passey, B. H., Zhang, C., Wang, X., et al. (2013). Diet and environment of a mid-Pliocene fauna from southwestern Himalaya: Paleo-elevation implications. *Earth and Planetary Science Letters*, 376, 43–53. <https://doi.org/10.1016/j.epsl.2013.06.014>
- Wang, Y., Zhao, Z. Z., Qiao, Y. S., Wang, S., Li, C., & Song, L. (2006). Paleoclimatic and paleoenvironmental evolution since the late glacial epoch as recorded by sporopollen from the Hongyuan Peat section on the Zoige Plateau, northern Sichuan, China (in Chinese with English abstract). *Geological Bulletin of China*, 25(7), 827–832.
- Wen, R., Xiao, J., Chang, Z., Zhai, D., Xu, Q., Li, Y., et al. (2010). Holocene climate changes in the mid-high-latitude-monsoon margin reflected by the pollen record from Hulun Lake, northeastern Inner Mongolia. *Quaternary Research*, 73(2), 293–303. <https://doi.org/10.1016/j.yqres.2009.10.006>
- Weng, Q. Z., & Qiao, Y. L. (1992). Megathermal analysis and paleoclimate record of Holocene sediment in Xijiang (in Chinese). In Y. F. Shi & Z. C. Kong (Eds.), *The climates and environments of Holocene megathermal in China* (pp. 168–174). Ocean Press.
- Wischniewski, J., Mischke, S., Wang, Y., & Herzschuh, U. (2011). Reconstructing climate variability on the northeastern Tibetan Plateau since the last Lateglacial—a multi-proxy, dual-site approach comparing terrestrial and aquatic signals. *Quaternary Science Reviews*, 30(1), 82–97. <https://doi.org/10.1016/j.quascirev.2010.10.001>
- Wu, F., Fang, X., Herrmann, M., Mosbrugger, V., & Miao, Y. (2011). Extended drought in the interior of central Asia since the Pliocene reconstructed from sporopollen records. *Global and Planetary Change*, 76, 16–21. <https://doi.org/10.1016/j.gloplacha.2010.11.007>
- Wu, F., Fang, X., Ma, Y., Herrmann, M., Mosbrugger, V., An, Z., & Miao, Y. (2007). Plio-Quaternary stepwise drying of Asia: Evidence from a 3-Ma pollen record from the Chinese Loess Plateau. *Earth and Planetary Science Letters*, 257, 160–169. <https://doi.org/10.1016/j.epsl.2007.02.029>
- Wu, H., Ma, Y., Feng, Z. D., Sun, A., Zhang, C., Li, F., & Kuang, J. (2009). A high-resolution record of vegetation and environmental variation through the last ~25,000 years in the western part of the Chinese Loess Plateau. *Palaeogeography, Palaeoclimatology, Palaeoecology*, 273(1), 191–199. <https://doi.org/10.1016/j.palaeo.2008.12.023>
- Wu, J., & Liu, Q. (2012). Pollen-recorded vegetation and climate changes from Moon Lake since Late Glacial (in Chinese with English abstract). *Journal of China University of Geosciences*, 37(5), 947–954.
- Wu, J., Sun, B., Liu, Y., Xie, S., & Lin, Z. (2009). A new species of Exbucklandia (Hamamelidaceae) from the Pliocene of China and its paleoclimatic significance. *Review of Palaeobotany and Palynology*, 155, 32–41. <https://doi.org/10.1016/j.revpalbo.2008.12.015>
- Wu, N., Pei, Y., Lu, H., Guo, Z., Li, F., & Liu, T. (2006). Marked ecological shifts during 6.2–2.4 Ma revealed by a terrestrial molluscan record from the Chinese red clay formation and implication for palaeoclimatic evolution. *Palaeogeography, Palaeoclimatology, Palaeoecology*, 233, 287–299. <https://doi.org/10.1016/j.palaeo.2005.10.006>

- Wu, X. Z., Wang, S. H., & Zhao, X. T. (1996). Holocene sporo-pollen assemblages and their paleogeographical significance in Jianhu county, Jiangsu province (in Chinese with English abstract). *Scientia Geographica Sinica*, 16(3), 252–259.
- Wu, Y. (2001). Palynoflora at late Miocene-early Pliocene from Leijiache of Lingtai, Gansu Province, China (in Chinese). *Acta Botanica Sinica*, 43, 750–756.
- Wu, Z. H., Zhao, X. T., Wu, Z. H., Wu, X., Zhou, C., Yan, F., et al. (2004). Geological records of climate and environment changes during the Holocene in the Nam Co Lake and its adjacent areas (in Chinese with English abstract). *Journal of Glaciology and Geocryology*, 26(3), 275–283.
- Xiao, J., Lü, H., Zhou, W., Zhao, Z., & Hao, R. (2007). Evolution of vegetation and climate since the last glacial maximum recorded at Dahu peat site, South China. *Science in China*, 50(8), 1209–1217. <https://doi.org/10.1007/s11430-007-0068-y>
- Xiao, J., Xu, Q., Nakamura, T., Shen, J., Han, Y., & Wang, S. (2004). Holocene vegetation variation in the Daihai Lake region of north-central China: A direct indication of the Asian monsoon climatic history. *Quaternary Science Reviews*, 23(14), 1669–1679. <https://doi.org/10.1111/1755-6724.14565>
- Xiao, J. Y., Wu, Y. S., & Zheng, M. P. (1996). A preliminary study on late Quaternary flora in Chabyer Caka Salt Lake, Xizang (Tibet) (in Chinese with English abstract). *Acta Micropalaeontologica Sinica*, 13(4), 395–399.
- Xiao, X., Haberle, S. G., Shen, J., Yang, X., Han, Y., Zhang, E., & Wang, S. (2014). Latest Pleistocene and Holocene vegetation and climate history inferred from an alpine lacustrine record, northwestern Yunnan Province, southwestern China. *Quaternary Science Reviews*, 86, 35–48. <https://doi.org/10.1016/j.quascirev.2013.12.023>
- Xiao, X., Haberle, S. G., Yang, X., Yang, X., Han, Y., & Zhang, E. (2014). New evidence on deglacial climatic variability from an alpine lacustrine record in northwestern Yunnan Province, southwestern China. *Palaeogeography, Palaeoclimatology, Palaeoecology*, 406, 9–21. <https://doi.org/10.1016/j.palaeo.2014.04.008>
- Xiao, X. Y., Jiang, Q. F., Liu, X. Q., Xiao, H., & Shen, J. (2006). High resolution sporopollen record and environmental change since Holocene in the Wulungu lake, Xinjiang (in Chinese with English abstract). *Acta Micropalaeontologica Sinica*, 23(1), 77–86.
- Xia, Y., & Wang, P. (1987). The paleobotany and paleoclimate in the Songnen Plain: A study on the late Tertiary-Pleistocene spore pollen assemblages (in Chinese). *Acta Geographica Sinica*, 2, 165–178.
- Xia, Y. M. (1988). Preliminary study on vegetation evolution and climate changes in the Sanjiang Plain during the last 12,000 years (in Chinese). *Scientia Geographica Sinica*, 3, 240–248.
- Xia, Y. M. (1996). Study on record of spore-pollen in high moor peat and development and succession process of peat in Da-Xiao Xingan Mountains (in Chinese). *Scientia Geographica Sinica*, 16, 337–344. [https://doi.org/10.1016/s0252-9602\(17\)30790-7](https://doi.org/10.1016/s0252-9602(17)30790-7)
- Xia, Z., Chen, G., Zheng, G., Chen, F., & Han, J. (2002). Climate background of the evolution from Paleolithic to Neolithic cultural transition during the last deglaciation in the middle reaches of the Yellow River. *Chinese Science Bulletin*, 47(1), 71–75. <https://doi.org/10.1360/02tb9014>
- Xie, J. (2017). *Sedimentary response research of major Climate transition events since Pliocene, Changjiang Delta* (in Chinese). China University of Geosciences.
- Xie, S., Sun, B., Wu, J., Lin, Z., Yan, D., & Xiao, L. (2012). Palaeodimatic estimates for the late Pliocene based on leaf physiognomy from western Yunnan, China. *Turkish Journal of Earthences*, 21(2), 251–261. <https://doi.org/10.3906/yer-1003-23>
- Xie, Y. Y., Li, C. A., Wang, Q. L., & Yin, H. F. (2006). Climatic change since 9 ka BP: Evidence from Jiangling area Jiangnan Plain China (in Chinese with English abstract). *Scientia Geographica Sinica*, 26(2), 199–204.
- XIJETRE (1994). Xinjiang integration exploration team of resource exploitation, Chinese academy of science. *Quaternary environment of Xinjiang*. (in Chinese). Agriculture Press of China.
- Xu, J. (2006). *The sequence of vegetation change by pollen records of Xifeng area during the Holocene*. (in Chinese with English abstract) (p. 57). Capital Normal University.
- Xu, Q., Chen, F., Zhang, S., Cao, X., Li, J., Li, Y., et al. (2016). Vegetation succession and East Asian Summer Monsoon Changes since the last deglaciation inferred from high-resolution pollen record in Gonghai Lake, Shanxi Province, China. *The Holocene*, 27(6), 835–846. <https://doi.org/10.1177/0959683616675941>
- Xu, Q. H., Chen, S. Y., Kong, Z. C., & Du, N. Q. (1988). Preliminary discussion of vegetation succession and climate change since the Holocene in the Baiyangdian Lake District (in Chinese with English abstract). *Acta Phytocologica et Geobotanica Sinica*, 12(2), 143–151.
- Xu, Q. H., Wu, Z., Wang, Z. H., Tong, G., Wu, S., Zhang, J., et al. (1993). Approach to paleo-environment in west coast of Bohai Bay since 25, 000yr BP (in Chinese). *Phytocologica et Geobotanica Sinica*, 17, 20–32.
- Xu, Q. H., Yang, Z. J., Cui, Z. J., Yang, X., & Liang, W. (2002). A study on Pollen Analysis of Qiguoshan section and ancestor living environment in Chifeng Area, Nei Mongol. *Scientia Geographica Sinica*, 22(4), 453–457. <https://doi.org/10.1088/1009-1963/11/5/313>
- Xu, X. M., William, Y. B. C., & Liu, J. L. (1996). Changes in vegetation and climate in the Taihu lake basin during the last 11000 years (in Chinese with English abstract). *Acta Palaeontologica sinica*, 35(2), 175–186.
- Xu, Y. Q. (1998). The assemblage of Holocene spore pollen and its environment in Bosten Lake area Xinjiang (in Chinese with English abstract). *Arid Land Geography*, 21(2), 43–49.
- Yan, Q., Zhang, Z., Wang, H., Gao, Y., & Zheng, W. (2012). Set-up and preliminary results of mid-Pliocene climate simulations with CTAM3.1. *Geoscientific Model Development*, 5, 289–297. <https://doi.org/10.5194/gmd-5-289-2012>
- Yan, S., Mu, G. J., & Xu, Y. Q. (1998). Quaternary environmental evolution of the Lop Nur region, China (in Chinese with English abstract). *Acta Geographica Sinica*, 53, 332–340.
- Yang, J., Qin, Y., Xu, Q., Zhou, X., Hu, Y., Du, D., et al. (2015). Palaeovegetation evolution features of the Tianjin coastal region since 7.65Ma BP (in Chinese with English abstract). *Acta Geologica Sinica*, 89(6), 1134–1143. [https://doi.org/10.1111/1755-6724.12304\\_32](https://doi.org/10.1111/1755-6724.12304_32)
- Yang, J. Q., Cui, Z. J., Yi, C. L., Zhang, W., & Liu, K. (2004). Glacial lacustrine sediment's response to climate change since Holocene in Diancang Mountain (in Chinese with English abstract). *Acta Geographica Sinica*, 59(4), 525–533. <https://doi.org/10.1007/s10114-004-0339-x>
- Yang, Q., Li, X. Q., Zhou, X. Y., Liu, H., Zhao, K., & Sun, L. (2011). Vegetation succession and its response to climate changes since MIS3 in desert-loess transition Belt, northern China (in Chinese with English abstract). *Quaternary Sciences*, 31(6), 962–971.
- Yang, X. D., & Wang, S. M. (1996). The vegetational and climatic-environmental changes in Hulun lake and Wulungu lake during Holocene (in Chinese with English abstract). *Oceanologia et Limnologia Sinica*, 27(1), 67–72.
- Yang, X. D., Wang, S. M., Xue, B., & Tong, G. (1995). Vegetation development and environmental changes in Hulun Lake since late Pleistocene (in Chinese). *Acta Palaeontologica Sinica*, 34, 647–656.
- Yang, Y. X., Huang, X. C., Wang, S. Y., & Zhao, K. (2001). Study on the mire development and palaeogeographical environment change since the early period of the Holocene in the East Part of the Xiliaohu Plain (in Chinese with English abstract). *Scientia Geographica Sinica*, 21(3), 242–249.

- Yang, Y. X., & Wang, S. Y. (2003). Study on Mire Development and Palaeoenvironment change since 8.0 ka B. in the Northern Part of the Sangjiang Plain (in Chinese with English abstract). *Scientia Geographica Sinica*, 23(1), 32–38.
- Yang, Z. R. (2001). Reconstruction of climate and environment since the holocene in Diaojiaohaizi Lake Area, Daqing Mountains, Inner Mongolia (in Chinese with English abstract). *Acta Ecologica Sinica*, 21(4), 538–543.
- Yao, Y., Bruch, A. A., Cheng, Y., Mosbrugger, V., Wang, Y., & Li, C. (2012). Monsoon versus uplift in southwestern China-late Pliocene climate in Yuanmou basin, Yunnan. *PLoS One*, 7(5), e37760. <https://doi.org/10.1371/journal.pone.0037760>
- Yao, Y., Ye, C., Chou, X., Xu, J., Jia, S., Du, N., et al. (2007). Vegetation succession and climate changing since the late Pliocene in Tianzhu region in Beijing (in Chinese). *Journal of Palaeogeography*, 9, 45–58.
- Yi, S., Saito, Y., Zhao, Q., & Wang, P. (2003). Vegetation and climate changes in the Changjiang (Yangtze River) Delta, China, during the past 13,000 years inferred from pollen records. *Quaternary Science Reviews*, 22(14), 1501–1519. [https://doi.org/10.1016/S0277-3791\(03\)00080-5](https://doi.org/10.1016/S0277-3791(03)00080-5)
- Zhang, H., Wünnemann, B., Ma, Y., Lu, S., Zhang, Y., Chen, H., et al. (2002). Lake level and climate changes between 42,000 and 18,000 <sup>14</sup>C yr BP in the Tengger Desert, northwestern China. *Quaternary Research*, 58(1), 62–72. <https://doi.org/10.1006/qres.2002.2357>
- Zhang, W., Mu, K. H., Cui, Z. J., Feng, J., & Yang, J. (2007). Record of the environmental change since Holocene in the region of Gongwang Mountain, Yunnan province (in Chinese with English abstract). *Earth and Environment*, 35(4), 343–350.
- Zhang, Y., & Gong, J. (2003). Taphonomy of Pliocene mammalian fossils from Lingtai, Gansu (in Chinese). *Acta Palaeontologica Sinica*, 42, 460–465.
- Zhang, Y. L. (2004). Palynological assemblages of late Quaternary in the continental margin of the east China sea and its paleoenvironment significance (in Chinese with English abstract). *Marine Geology & Quaternary Geology*, 24(3), 91–96.
- Zhang, Y. L., Jia, L., & Lu, B. Q. (2004). Studies on Evolution of Vegetation and Climate since 7000 Years ago in Estuary of Changjiang River Region (in Chinese with English abstract). *Marine Science Bulletin*, 23(3), 27–34.
- Zhang, Y. L., & Yu, S. H. (1999). Palynological assemblages of late Quaternary from the Shenzhen region and its paleoenvironment evolution (in Chinese with English abstract). *Marine Geology & Quaternary Geology*, 19(2), 109–114.
- Zhang, Z., Nisancioglu, K., Bentsen, M., Tjiputra, J., Bethke, I., Yan, Q., et al. (2012). Pre-industrial and mid-Pliocene simulations with NorESM-L. *Geoscientific Model Development*, 5, 523–533. <https://doi.org/10.5194/gmd-5-523-2012>
- Zhang, Z., & Yan, Q. (2012). Pre-industrial and mid-Pliocene simulations with NorESM-L: AGCM simulations. *Geoscientific Model Development*, 5, 1033–1043. <https://doi.org/10.5194/gmd-5-1033-2012>
- Zhang, Z. Q., Xu, Q. H., Li, Y. C., Yang, X., Jing, Z., & Tang, J. (2007). Environmental Changes of The Yin Ruins area based on pollen analysis (in Chinese with English abstract). *Quaternary Sciences*, 27(3), 461–468.
- Zhao, H. (2013). *Ostracoda fossils and palaeoenvironment of the Niocene and Pleistocene in the Gonghe basin of Qinghai Province*, (master's thesis). China University of Geosciences.
- Zhao, J., & Qiu, W. L. (1992). *Holocene environmental changes in Jiaodong Peninsula (in Chinese)*. Ocean Press.
- Zhao, Y., Yu, Z., Chen, F., Ito, E., & Zhao, C. (2007). Holocene vegetation and climate history at Hurleg Lake in the Qaidam Basin, northwest China. *Review of Palaeobotany and Palynology*, 145(3), 275–288. <https://doi.org/10.1016/j.revpalbo.2006.12.002>
- Zhen, S. (1982). Middle Pliocene micromammals from the Tianzhu LOC.80007 (Gansu Province) (in Chinese). *Vertebrata Palasiatica*, 20, 138–147.
- Zheng, R. Z., Xu, X. W., Zhu, J. F., Ji, F. J., & Li, J. P. (2002). Division of late Quaternary strata and analysis of palaeoenvironment in Fuzhou basin (in Chinese with English abstract). *Seismology and Geology*, 24(4), 503–513.
- Zheng, W., Zhang, Z., Chen, L., & Yu, Y. (2013). The mid-Pliocene climate simulated by FGOALS-g2. *Geoscientific Model Development*, 6, 1127–1135. <https://doi.org/10.5194/gmd-6-1127-2013>
- Zheng, Z. (1990). Holocene pollen flora and paleoenvironment in Hanjiang Delta (in Chinese). *Tropical Oceanography*, 9, 31–38.
- Zheng, Z. (1991). Pollen flora and paleoclimate of the Chao-Shan Plains during the last 50,000 years (in Chinese). *Acta Micropalaeontologica Sinica*, 8, 461–480.
- Zheng, Z., & Lei, Z. Q. (1992). Paleoflora and paleoecology since the last 350 ka in the volcanic terraces of southern China (in Chinese). *Journal of Sun Yat-sen University*, 1, 173–186.
- Zheng, Z., Wang, J., Wang, B., Liu, C., Zou, H., Zhang, H., et al. (2003). High-resolution records of Holocene from the Shuangchi Maar Lake in Hainan Island. *Chinese Science Bulletin*, 48(5), 497–502. <https://doi.org/10.1360/03tb9105>
- Zhou, J., Liu, D. Y., Zhuang, Z. Y., Wang, Z. Z., & Liu, L. D. (2008). The Sediment Layers and the Records of the Palaeoenvironment in the Chaoyanggang Lagoon, Rongcheng City of Shandong Province since Holocene Transgression (in Chinese with English abstract). *Periodical of Ocean University of China*, 38(5), 803–808.
- Zhou, M. M., & Li, W. Y. (1993). Post glacial vegetation and environment at Dajiu lake area in the Shennongjia Mt (in Chinese). In W. Y. Li & Z. J. Yao (Eds.), *Late Quaternary vegetation and environment of north and middle subtropical region of China* (pp. 33–45). Ocean Press.
- Zhou, X., Li, X., Dodson, J., Yang, S., Long, H., Zhao, K., et al. (2014). Zonal vegetation change in the Chinese Loess Plateau since MIS 3. *Palaeogeography, Palaeoclimatology, Palaeoecology*, 404, 89–96. <https://doi.org/10.1016/j.palaeo.2014.03.024>
- Zhu, C., Ma, C. M., Zhang, W. Q., Zhen, C., Tang, L., Lu, X., et al. (2006). Pollen record from Dajiu basin of Shennongjia and environmental changes since 15.753ka BP (in Chinese with English abstract). *Quaternary Sciences*, 26(5), 814–826.
- Zhu, D., Meng, X., Shao, Z., Yang, G., Han, J., Yu, J., et al. (2007). Evolution of the paleovegetation, paleoenvironment and paleoclimate during Pliocene-early Pleistocene in Zhada Basin, Ali, Tibet (in Chinese). *Acta Geologica Sinica*, 81, 295–306.
- Zhu, H. H. (1989). Environments and sedimentology of the fault lakes of Yunnan. (In Chinese). Science Press.
- Zhu, Y. X., Wang, S. M., Yang, X. D., & Wu, R. (1999). Lake sediment records of human activity in mid-late Holocene at Miancheng area, Jiangnan plain (in Chinese with English abstract). *Journal of Lake Sciences*, 11(1), 33–39.
- Zou, S., Cheng, G., Xiao, H., Xu, B., & Feng, Z. (2009). Holocene natural rhythms of vegetation and present potential ecology in the Western Chinese Loess Plateau. *Quaternary International*, 194(1), 55–67. <https://doi.org/10.1016/j.quaint.2008.09.009>