



UNIVERSITY OF LEEDS

This is a repository copy of *Controls on the origin and evolution of deep-ocean trench-axial channels*.

White Rose Research Online URL for this paper:
<https://eprints.whiterose.ac.uk/171461/>

Version: Accepted Version

Article:

McArthur, AD orcid.org/0000-0002-7245-9465 and Tek, DE (2021) Controls on the origin and evolution of deep-ocean trench-axial channels. *Geology*, 49 (8). pp. 883-888. ISSN 0091-7613

<https://doi.org/10.1130/G48612.1>

This item is protected by copyright. This is an author produced version of an article accepted for publication in *Geology*. Uploaded in accordance with the publisher's self-archiving policy.

Reuse

Items deposited in White Rose Research Online are protected by copyright, with all rights reserved unless indicated otherwise. They may be downloaded and/or printed for private study, or other acts as permitted by national copyright laws. The publisher or other rights holders may allow further reproduction and re-use of the full text version. This is indicated by the licence information on the White Rose Research Online record for the item.

Takedown

If you consider content in White Rose Research Online to be in breach of UK law, please notify us by emailing eprints@whiterose.ac.uk including the URL of the record and the reason for the withdrawal request.



eprints@whiterose.ac.uk
<https://eprints.whiterose.ac.uk/>

1 Controls on the origin and evolution of deep-ocean trench-axial 2 channels

3 **Adam D. McArthur, Daniel E. Tek**

4 *School of Earth and Environment, University of Leeds, Leeds, LS2 9JT, United Kingdom*

5 **ABSTRACT**

6 The type and volume of sediment entering subduction zones affects the style of plate
7 boundary deformation and thus sedimentary and tectonic cycles. Because submarine channels
8 significantly increase the transport efficiency of turbidity currents, their presence or absence in
9 subduction trenches is a primary control on trench fill. To date, comprehensive architectural
10 characterization of trench-axial channels has not been possible, undermining efforts to identify
11 the factors controlling their initiation and evolution. Here, we describe the evolution of the
12 Hikurangi Channel, which traverses the Hikurangi Trench, offshore New Zealand. Analysis of
13 2D and 3D seismic data reveals that the channel was present only during the last ~3.5 Myr of the
14 ~27 Myr of the trench's existence; its inception and propagation resulted from increased
15 sediment supply to the trench following amplified hinterland exhumation. To test if the controls
16 on the evolution of the Hikurangi Channel are universal, multivariate statistical analysis of the
17 geomorphology of subduction trenches globally is used to investigate the formative conditions of
18 axial channels in modern trenches. Terrigenous sediment supply and thickness of sediment cover
19 in a trench are the dominant controls; subsidiary factors such as trench length and rugosity also
20 contribute to the conditions necessary for trench-axial channel development. Axial channels
21 regulate sediment distribution in trenches and this varies temporally and spatially as a channel
22 propagates along a trench. The presence of a trench-axial channel affects plate boundary
23 mechanics and has implications for the style of subduction margin deformation.

24 **INTRODUCTION**

25 Ocean trenches represent one of the last frontiers for exploration on Earth. Modern
26 trenches are typically associated with forearc subduction margins and areally represent 0.5 % of
27 the ocean floors (Harris et al., 2014). Some trenches host axial channels; others do not.
28 Submarine channels are important drainage networks, transporting large volumes of terrigenous
29 sediment, including organic carbon (e.g. Omura et al., 2017) and pollutants (e.g. Kane et al.,
30 2020) into and within the deep-sea. Trench-axial channels regulate the volume, type and
31 distribution of sediment in a trench. Sediment type, i.e. fine (hemi-) pelagic sediments vs. coarser
32 terrigenous siliciclastic material, volume and distribution influence the mechanics of a
33 subduction interface (Rabinowitz et al., 2018), the growth of accretionary prisms (Lewis and
34 Hayes, 1984) and hence the nature of deformation at plate margins (Barnes et al., 2020). Despite
35 their societal and scientific importance, the factors that control the presence or absence of axial
36 channels and their stratigraphic evolution are poorly understood.

37 Although seafloor studies show the presence of trench-axial channels (e.g. Moore et al.,
38 1982a; Thornburg et al., 1990; Lewis 1994), a lack of subsurface data in trenches has hitherto
39 inhibited characterisation of their stratigraphic architecture and evaluation of factors controlling
40 their existence and evolution. To attempt these tasks, a subsurface investigation of the Hikurangi
41 Trench and its axial channel is performed (Fig. 1), to discern the controls on channel formation
42 and stratigraphic evolution. This subsurface investigation uses the first 3D seismic survey to
43 image a forearc trench-axial channel and an expansive 2D survey covering much of the trench.
44 To test the findings from the Hikurangi Margin, insights from this case study are used to inform
45 a comparative analysis of active subduction trenches globally. A better understanding of the
46 controls on the origin and evolution of trench-axial channels is essential to better understand the

47 erosion, transport and deposition of sediments, from land to the deep-ocean and their recycling at
48 plate boundaries, with implications for the tectonostratigraphic evolution of subduction zones.

49 **DATA AND METHODS**

50 Our dataset comprises >5000 line-kilometers of 2D and 2600 km² of 3D seismic data (see
51 supplementary material S1-4). Data are displayed SEG positive; a downward decrease in
52 acoustic impedance is shown as a trough (white reflection). Key surfaces (Fig. 2) were mapped
53 in accordance with the chronostratigraphic framework of Ghisetti et al. (2016). Dimensional and
54 morphometric measurements from global trenches were obtained using data within Geomap
55 App© and published papers (see S5 and S6). Principle component analysis was conducted on the
56 trench dataset to investigate the factors associated with the presence of axial channels.

57 **THE HIKURANGI CHANNEL**

58 **Geological Setting**

59 The SW-NE trending Hikurangi Trench developed over the last 27 Ma by subduction of
60 the Pacific Plate beneath the Australian Plate (Ballance, 1976; Jiao et al., 2014). Convergence
61 rates have increased through the subduction event (Nicol et al., 2007). The southern end of the
62 margin demonstrates a seismically locked plate interface; slow-slip events are occurring in the
63 north (Fig. 1; Wallace and Beavan, 2010). The Hikurangi Trench sits under 2600 to 3600 m of
64 water (Fig. 1). Trench fill, interpreted to be dominantly <3.5 Ma (Ghisetti et al. 2016; Kroeger et
65 al., 2019), thins from ~6 km of sediment in the SW, to <1 km in the NE, where the channel
66 deviates out of the trench (Lewis, 1994). The fill consists of relatively monotonous reflectors
67 interpreted as (hemi-) pelagic, turbidite, mass-transport and contourite deposits (McArthur et al.,
68 2019). Trench traversing flows are sourced by the flushing of slope canyons of the NE South
69 Island and SE North Island (Fig. 1; Mountjoy et al., 2018).

70 Key events in the margin's history include: (a) North Island exhumation ~27–20 Ma (Jiao
71 et al., 2014); (b) reconfiguration and uplift of the South Island from ~12–5 Ma (Tippett and
72 Kamp, 1993), resulting in increased exhumation rates of both islands at ~6–4 Ma (Jiao et al.,
73 2017); (c) the onset of Taupo volcanism ~2 Ma (Acocella et al., 2003); (d) a Plio-Pleistocene
74 increase in the amplitude of glacio-eustatic sea-level changes, which increased sediment flux
75 (Haywick et al., 1992).

76 **Channel Inception and Stratigraphic Evolution**

77 *Pre-channel strata*

78 A distinct horizon (R5b), dated as >3.5 Ma by Ghisetti et al. (2016), occurs at 6.5 –0.5
79 km depth in the south (Fig. 2A) and can be traced along the trench, occurring at 5 – 0.35 km
80 depth in the north (Fig. 2B). This surface and underlying reflectors dip at up to 14° to the NW.
81 Although often deformed, reflectors below are uniform, moderate in amplitude and frequency.
82 Reflectors above the surface onalp onto it, are flat to gently dipping and exhibit variable
83 amplitude and frequency. This deepest trench fill is imaged as a monotonous package of
84 reflectors, potentially representing turbidity current deposits in the south (Fig. 2A), which thins
85 to the north where drilling identified coeval pelagic sediments (Fig. 2B; Barnes et al., 2020).

86 *Isolated channel forms*

87 The deepest preserved axial channel fills are isolated channel forms that stack vertically
88 and to the SE and lack recognizable levees (Fig. 2C and F). In the south of the trench they are
89 present through several hundred meters of strata (Fig. 2A); they terminate within the trench and
90 are absent in the north (Fig. 2B). The formative conduits of these channel fills were relatively
91 small (<5 km wide), linear and dominantly erosional; they distributed sediment in the trench.

92 *Leveed channel forms*

93 A distinct change in reflector style occurs at ~800 m depth subsurface, above which
94 channel fills are aggradational, generally wider (2.5-10 km wide) and are bounded by compound
95 levees hundreds of meters thick (Fig. 2D and E). This change in reflector style is interpreted to
96 have occurred at ~1 Ma (Ghisetti et al., 2016). As opposed to the early channel forms that show
97 significant lateral offset (Fig. 2F), channels within the upper interval typically follow the course
98 of their predecessor, exhibiting little lateral offset but greater sinuosity (Fig. 2G). Within this
99 interval the channel system was never completely abandoned, with the exception of downstream
100 reach cut-off following a major avulsion (Fig. 2B), due to channel deflection around a seamount.

101 *Controls on Hikurangi Channel inception and evolution*

102 Propagation of the Hikurangi Channel along the trench began ~3.5 Ma. Channel
103 inception, marked by the transition from background sediments to isolated channel forms that
104 terminate in the trench, ties to an acceleration of the exhumation of New Zealand between 6 and
105 4 Ma (Jiao et al., 2017), albeit with a temporal lag for increased sediment flux to reach the
106 trench. Amplified delivery of sediment to the trench resulted in increasing lateral flow
107 confinement, promoting channelization (Tek et al., 2020). At its initiation the channel was
108 unable to persist significant distances along the trench; only when sufficient sediment cover
109 suppressed trench rugosity was the channel able to propagate 630 km along the trench.

110 **COMPARISON WITH GLOBAL TRENCHES**

111 To test whether the controls on the inception and evolution of the Hikurangi Channel are
112 important globally, thirty-six trenches, located at convergent oceanic margins, are analysed to
113 investigate the controls on the presence of axial channels. Fourteen of these trenches contain
114 axial channels (see S5). Principle components analysis of twenty-three geomorphological factors
115 reveals trench length, thickness of sedimentary cover and sediment supply as the primary factors

116 that control development of trench-axial channels (Fig. 3). Sediment supply is the volume of
117 sediment transferred to a trench by axial or transverse flows (Underwood and Karig, 1980);
118 sedimentary cover is the total thickness of sediment accumulated in a trench, including accreted
119 sediments (Moore and Karig, 1976), meaning it is affected by the subduction rate and other types
120 of subaqueous processes; the two factors are therefore distinct.

121 **Trenches with axial channels**

122 Channel-bearing trenches are well supplied by terrigenous sediment, fed via slope
123 bypassing canyons. Three end-members can be identified:

124 1) Trenches containing channels that traverse their host trench for kilometers to
125 thousands of kilometers, before terminating in a trench-hosted fan (e.g. southern Chile Trench,
126 Thornburg et al., 1990).

127 2) Trenches containing stretches of channels tens to hundreds of kilometers long, which
128 escape their confines to terminate on the subducting plate. Channels may escape if the trench is
129 blocked by seamounts or landslides (e.g. the Hikurangi Channel, Lewis et al., 1998).

130 3) Trenches in which slope channels continue uninterrupted onto the subducting plate
131 (e.g. Cascadia, Komar, 1973). Here, sedimentation rates outpace subsidence and the trench is
132 infilled. While these trenches do not presently demonstrate axial channels, their fill may contain
133 deposits of ancient axial channels, formed when the trench had negative relief.

134 Channel-bearing trenches contain sufficient sedimentary fill, derived axially or from
135 transverse systems, to suppress the trench rugosity, therefore permitting uninterrupted axial flow
136 and channelization.

137 **Trenches without axial channels**

138 Trenches may not contain axial channels because:

139 1) They lack adequate terrigenous sediment supply to form one (e.g. most trenches of the
140 SW Pacific, Clift et al., 1998).

141 2) Trench rugosity is prominent and cannot be suppressed by sediment influx. In such
142 cases, ponding against topographic obstacles inhibits channelization, even when sediment supply
143 is high (e.g. the Izu-Ogasawara Trench, Soh et al., 1988).

144 3) Although a subduction margin may be well supplied with sediment, trenches may have
145 a limited sediment supply due to trapping of sediment in trench-slope basins (e.g. Japan Trench,
146 von Huene et al., 1982).

147 **CONTROLS ON THE PRESENCE OF TRENCH-AXIAL CHANNELS**

148 Most trenches don't contain axial channels (Fig. 3). A sustained supply of terrigenous
149 sediment is essential to instigate and sustain a trench-axial channel system (Underwood and
150 Karig, 1980); however, this alone does not necessitate the presence of an axial channel, e.g. the
151 Calabrian Trench (Polonia et al., 2011). A sediment supply threshold exists: enough sediment
152 must be supplied to the trench to heal trench rugosity, preventing ponding of turbidites and
153 facilitating the flow run-out required for channelization (Underwood and Karig, 1980). This
154 threshold is not static, but inherently linked to convergence rates and trench rugosity at each
155 margin; trenches with high subduction rates and prominent intra-trench topography require
156 greater sediment supply to generate an axial channel (Underwood and Bachman, 1982). The
157 presence of trench rugosity, such as that formed by transform faults or by seamounts within the
158 trench don't rule out the existence of an axial channel, merely that the channel may not persist
159 far along the trench (e.g. Moore et al., 1982b).

160 Trench-axial channels form when sediment supply is sufficient to suppress trench
161 rugosity, but not to completely fill the trench. However, localized trench occlusion due to
162 landslides or subducting plate topography may divert channels away from the trench (e.g. Lewis
163 et al., 1998). Trench length is a controlling factor for the presence of an axial channel simply
164 because the longer a trench, the more likely the conditions to facilitate channelization will be
165 met.

166 Insights from the Hikurangi Margin and comparative analysis suggest a common model
167 for the formation and evolution of trench-axial channels (Fig. 4). At the onset of subduction,
168 when a trench is topographically complex, it is unlikely that terrestrial drainage networks can
169 supply enough sediment to allow the formation of an axial channel. Sediment starved trenches
170 with high rugosity cannot support axial channels; sediment entering the trench ponds in local
171 accommodation (Fig. 4A), e.g. the Tonga Trench (Clift et al., 1998). Ongoing convergence,
172 uplift and exhumation of the upper plate result in increasing terrestrial drainage and sediment
173 supply to the trench, promoting trench fill.

174 Aggrading trench fill suppresses trench rugosity and a short axial channel may form,
175 building a sedimentary wedge along the trench that permits channel propagation along the trench
176 before terminating (Fig. 4B), e.g. the Bougainville Trench (Tiffin et al., 1987). As a trench
177 matures, lateral confinement increases and sediment supply continues to rise, its axial channel
178 may propagate for tens to thousands of kilometers along the trench, e.g. the Chile Trench
179 (Thornburg et al., 1990). Finally, a trench may become filled with enough sediment to lose its
180 topographic expression, allowing channels to avulse and for trench-perpendicular channels to
181 become established (Fig. 4C), e.g. Cascadia (Komar, 1973).

182 Although factors such as trench-axial gradient and climatic change have been inferred to
183 exert a primary control on the presence of axial channels (Ness and Kulm, 1973; Underwood and
184 Bachman, 1982), this study shows that they play a minor role. For example, the channelized
185 portion of the Hikurangi Trench has the joint lowest axial gradient of all subduction trenches (av.
186 0.5°). Axial channels occur in trenches across all of Earth's climate zones (Fig. 3).

187 **CONCLUSIONS**

188 Assessment of the bounding conditions of subduction trenches identifies the key controls
189 on the presence of a trench-axial channel to be the rate of terrigenous sediment supply and the
190 deposition of sufficient sediment cover to suppress trench rugosity. A sweet spot for axial
191 channel development may arise in the evolution of a trench, where it receives sufficient sediment
192 to develop an axial channel, but has not been overfilled to a point at which the channel may
193 escape the trench confines. Initially, terrigenous sediments entering a trench are spatially
194 restricted, compared with later dispersal of sediment along a trench by an axial channel. Hence,
195 simple models of trench fill are invalid in the presence of axial channels and their levees, which
196 regulate sediment distribution and promote lateral and longitudinal heterogeneity in trench fill.

197 The type, volume and timing of sediment deposited along a trench has implications for
198 the evolution of subduction zones, the type of material and fluids subducted and recycled by arc
199 volcanism, and the mechanical development of accretionary prisms. The presence of a trench-
200 axial channel results in a temporal and spatial variation in the sediment type being subducted and
201 its effects on plate boundary mechanics, the length scale of which will extend as a channel
202 propagates along a trench. Mapping the nature of trench sediments is therefore an important
203 consideration in modelling subduction deformation.

204 **ACKNOWLEDGMENTS**

205 W. McCaffrey is thanked for discussing this work. We thank WesternGeco for access
206 to the data. Editor D. Brown and reviewers R. Steel, A. Orpin and U. Schattner are thanked
207 for their advice.

208 **REFERENCES CITED**

- 209 Acocella, V., Spinks, K., Cole, J., and Nicol, A., 2003, Oblique back arc rifting of Taupo
210 Volcanic zone, New Zealand: *Tectonics*, v. 22.
- 211 Ballance, P.F., 1976, Evolution of the Upper Cenozoic magmatic arc and plate boundary in
212 northern New Zealand: *Earth and planetary science letters*, v. 28, p. 356–370.
- 213 Barnes, P.M., Wallace, L.M., Saffer, D.M., Bell, R.E., Underwood, M.B., Fagereng, A.,
214 Meneghini, F., Savage, H.M., Rabinowitz, H.S., Morgan, J.K., and Kitajima, H., 2020,
215 Slow slip source characterized by lithological and geometric heterogeneity: *Science*
216 *Advances*, v. 6, p.eaay3314.
- 217 Clift, P.D., MacLeod, C.J., Tappin, D.R., Wright, D.J., and Bloomer, S.H., 1998, Tectonic
218 controls on sedimentation and diagenesis in the Tonga Trench and forearc, southwest
219 Pacific: *Geological Society of America Bulletin*, v. 110, p. 483–496.
- 220 Ghisetti, F.C., Barnes, P.M., Ellis, S., Plaza-Faverola, A.A. and Barker, D.H., 2016, The last 2
221 Myr of accretionary wedge construction in the central Hikurangi margin (North Island, New
222 Zealand): Insights from structural modeling: *Geochemistry, Geophysics, Geosystems*, v. 17,
223 p.2661-2686.
- 224 Harris, P.T., Macmillan-Lawler, M., Rupp, J., and Baker, E.K., 2014, Geomorphology of the
225 oceans: *Marine Geology*, v. 352, p. 4–24.
- 226 Haywick, D.W., Carter, R.M., and Henderson, R.A., 1992, Sedimentology of 40 000 year
227 Milankovitch-controlled cyclothem from central Hawke’s Bay, New Zealand:

- 228 Sedimentology, v. 39, p. 675–696.
- 229 von Huene, R., Langseth, M., Nasu, N., and Okada, H., 1982, A summary of Cenozoic tectonic
230 history along the IPOD Japan Trench transect: Geological Society of America Bulletin, v.
231 93, p. 829–846.
- 232 Jiao, R., Seward, D., Little, T.A., and Kohn, B.P., 2014, Thermal history and exhumation of
233 basement rocks from Mesozoic to Cenozoic subduction cycles, central North Island, New
234 Zealand: Tectonics, v. 33, p. 1920–1935, doi: 10.1002/2014TC003653.
- 235 Jiao, R., Herman, F., and Seward, D., 2017, Late Cenozoic exhumation model of New Zealand:
236 Impacts from tectonics and climate: Earth-Science Reviews, v. 166, p. 286–298, doi:
237 <https://doi.org/10.1016/j.earscirev.2017.01.003>.
- 238 Kane, I.A., Clare, M.A., Miramontes, E., Wogelius, R., Rothwell, J.J., Garreau, P., and Pohl, F.,
239 2020, Seafloor microplastic hotspots controlled by deep-sea circulation: Science, v. 368, p.
240 1140-1145.
- 241 Komar, P.D., 1973, Continuity of turbidity current flow and systematic variations in deep-sea
242 channel morphology: Geological Society of America Bulletin, v. 84, p. 3329–3338.
- 243 Kroeger, K.F., Crutchley, G.J., Kellett, R. and Barnes, P.M., 2019, A 3-D Model of Gas
244 Generation, Migration, and Gas Hydrate Formation at a Young Convergent Margin
245 (Hikurangi Margin, New Zealand): Geochemistry, Geophysics, Geosystems, v. 20, p.5126-
246 5147.
- 247 Lewis, K.B., 1994, The 1500-km-long Hikurangi Channel: trench-axis channel that escapes its
248 trench, crosses a plateau, and feeds a fan drift.: Geo-Marine Letters, v. 14, p.19-28.
- 249 Lewis, K.B., Collot, J.Y., and Lallemand, S.E., 1998, The dammed Hikurangi Trough: A
250 channel-fed trench blocked by subducting seamounts and their wake avalanches (New

- 251 Zealand-France GeodyNZ Project): Basin Research, v. 10, p. 441–468, doi: 10.1046/j.1365-
252 2117.1998.00080.x.
- 253 Lewis, S.D. and Hayes, D.E., 1984, A geophysical study of the Manila Trench, Luzon,
254 Philippines: 2. Fore arc basin structural and stratigraphic evolution: Journal of Geophysical
255 Research: Solid Earth, v. 89, p. 9196-9214.
- 256 McArthur, A.D., Claussmann, B., Bailleul, J., McCaffrey, W., and Clare, A., 2019, Variation in
257 syn-subduction sedimentation patterns from inner to outer portions of deep-water fold and
258 thrust belts: examples from the Hikurangi subduction margin of New Zealand: Geological
259 Society, London, Special Publications, v. 490, p. 285-310.
- 260 Moore, G.F. and Karig, D.E., 1976, Development of sedimentary basins on the lower trench
261 slope: Geology, v. 4, p. 693-697.
- 262 Moore, G.F., Curray, J.R., and Emmel, F.J., 1982a, Sedimentation in the Sunda Trench and
263 forearc region: Geological Society, London, Special Publications, v.10, p.245-258.
- 264 Moore, J.C., Watkins, J.S., McMillen, K.J., Bachman, S.B., Leggett, J.K., Lundberg, N., Shipley,
265 T.H., Stephan, J.F., Beghtel, F.W., Butt, A. and Didyk, B.M., 1982b. Facies belts of the
266 Middle America Trench and forearc region, southern Mexico: results from Leg 66
267 DSDP: Geological Society, London, Special Publications, v.10, p.77-94.
- 268 Mountjoy, J.J., Howarth, J.D., Orpin, A.R., Barnes, P.M., Bowden, D.A., Rowden, A.A.,
269 Schimel, A.C.G., Holden, C., Horgan, H.J., and Nodder, S.D., 2018, Earthquakes drive
270 large-scale submarine canyon development and sediment supply to deep-ocean basins:
271 Science advances, v. 4, p. eaar3748.
- 272 Ness, G.E., and Kulm, L.D., 1973, Origin and development of Surveyor deep-sea channel:
273 Geological Society of America Bulletin, v. 84, p. 3339–3354.

- 274 Nicol, A., Mazengarb, C., Chanier, F., Rait, G., Uruski, C., and Wallace, L., 2007, Tectonic
275 evolution of the active Hikurangi subduction margin, New Zealand, since the Oligocene:
276 *Tectonics*, v. 26, p. 1–24, doi: 10.1029/2006TC002090.
- 277 Omura, A., Ikehara, K., Arai, K., and others, 2017, Determining sources of deep-sea mud by
278 organic matter signatures in the Sunda trench and Aceh basin off Sumatra: *Geo-Marine*
279 *Letters*, v. 37, p. 549–559.
- 280 Polonia, A., Torelli, L., Mussoni, P., Gasperini, L., Artoni, A., and Klaeschen, D., 2011, The
281 Calabrian Arc subduction complex in the Ionian Sea: Regional architecture, active
282 deformation, and seismic hazard: *Tectonics*, v. 30, TC5018.
- 283 Rabinowitz, H.S., Savage, H.M., Skarbek, R.M., Ikari, M.J., Carpenter, B.M., and Collettini, C.,
284 2018, Frictional behavior of input sediments to the Hikurangi Trench, New Zealand:
285 *Geochemistry, Geophysics, Geosystems*, v. 19, p. 2973–2990.
- 286 Soh, W., Taira, A., and Tokuyama, H., 1988, A trench fan in the Izu-Ogasawara Trench on the
287 Boso Trench triple junction, Japan: *Marine geology*, v. 82, p. 235–249.
- 288 Thornburg, T.M., Kulm, L.D., and Hussong, D.M., 1990, Submarine-fan development in the
289 southern Chile Trench: a dynamic interplay of tectonics and sedimentation: *Geological*
290 *Society of America Bulletin*, v. 102, p. 1658–1680.
- 291 Tek, D.E., Poyatos-Moré, M., Patacci, M., McArthur, A.D., Colombera, L., Cullen, T.M. and
292 McCaffrey, W.D., 2020, Syndepositional tectonics and mass-transport deposits control
293 channelized, bathymetrically complex deep-water systems (Aínsa depocenter, Spain):
294 *Journal of Sedimentary Research*, v. 90, p. 729–762.
- 295 Tiffin, D.L., Davies, H.L., Honza, E., Lock, J., and Okuda, Y., 1987, The New Britain Trench
296 and 149 Embayment, western Solomon Sea: *Geo-marine letters*, v. 7, p. 135–142.

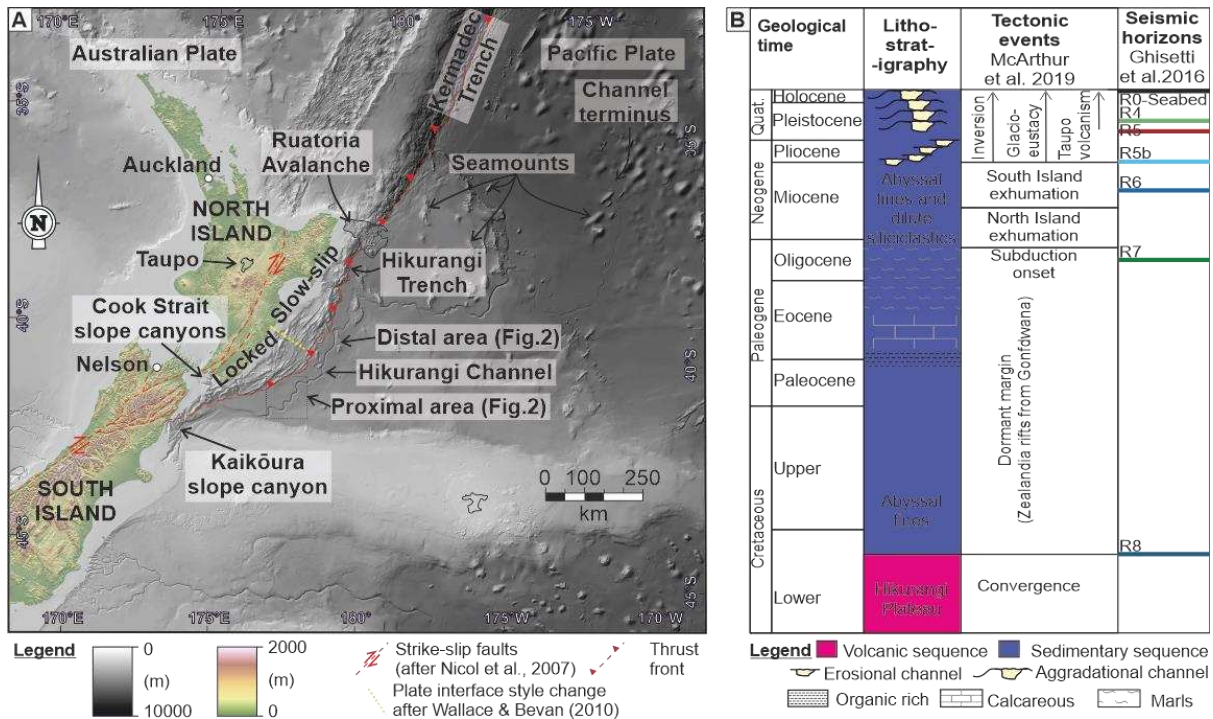
297 Tippett, J.M., and Kamp, P.J.J., 1993, Fission track analysis of the late Cenozoic vertical
 298 kinematics of continental Pacific crust, South Island, New Zealand: *Journal of Geophysical*
 299 *Research: Solid Earth*, v. 98, p. 16119–16148.

300 Underwood, M.B., and Bachman, S.B., 1982, Sedimentary facies associations within subduction
 301 complexes: *Geological Society, London, Special Publications*, v. 10, p. 537–550.

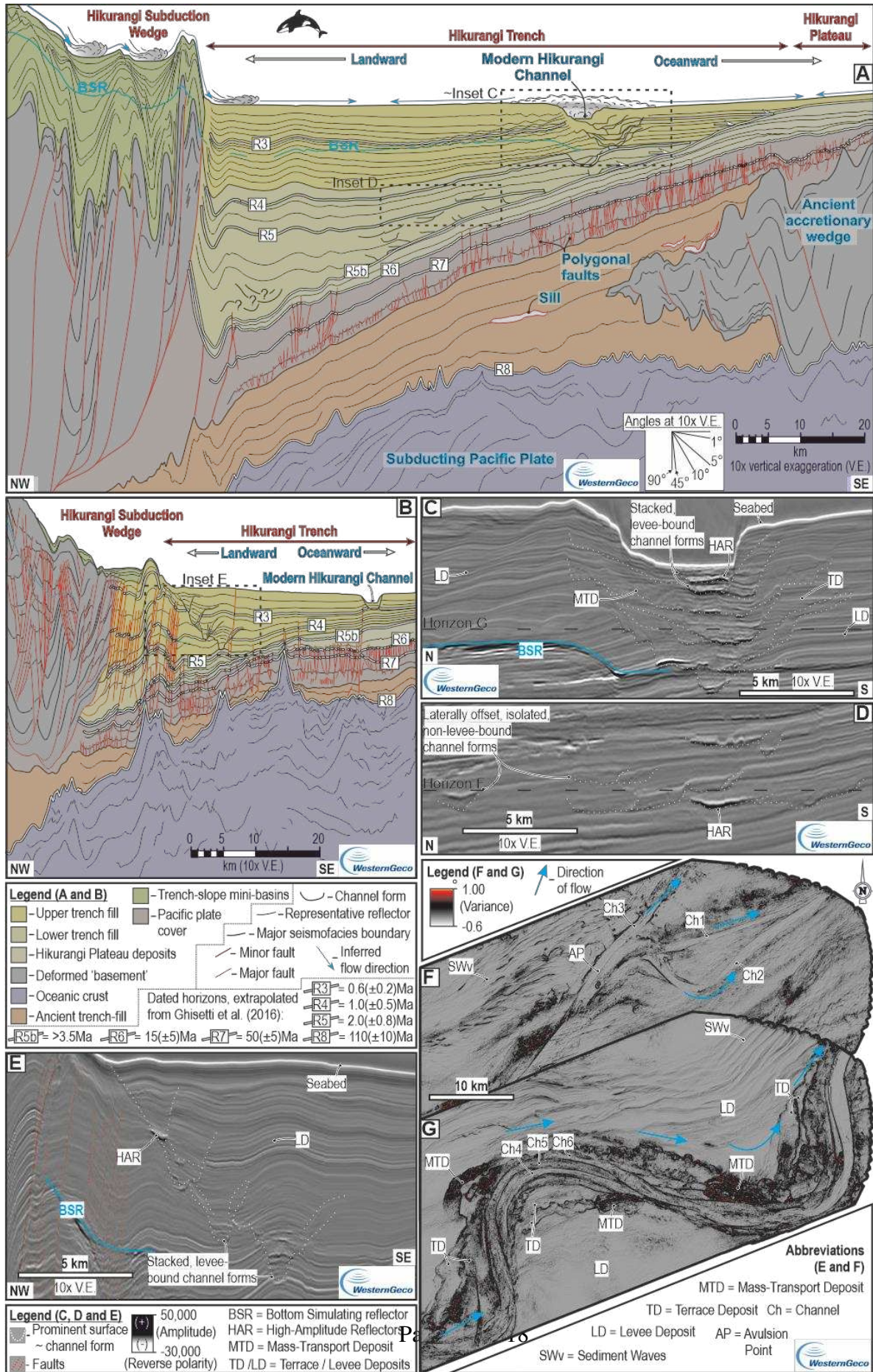
302 Underwood, M.B., and Karig, D.E., 1980, Role of submarine canyons in trench and trench-slope
 303 sedimentation: *Geology*, v. 8, p. 432–436.

304 Wallace, L.M. and Beavan, J., 2010, Diverse slow slip behavior at the Hikurangi subduction
 305 margin, New Zealand: *Journal of Geophysical Research: Solid Earth*, v. 115, B12402.

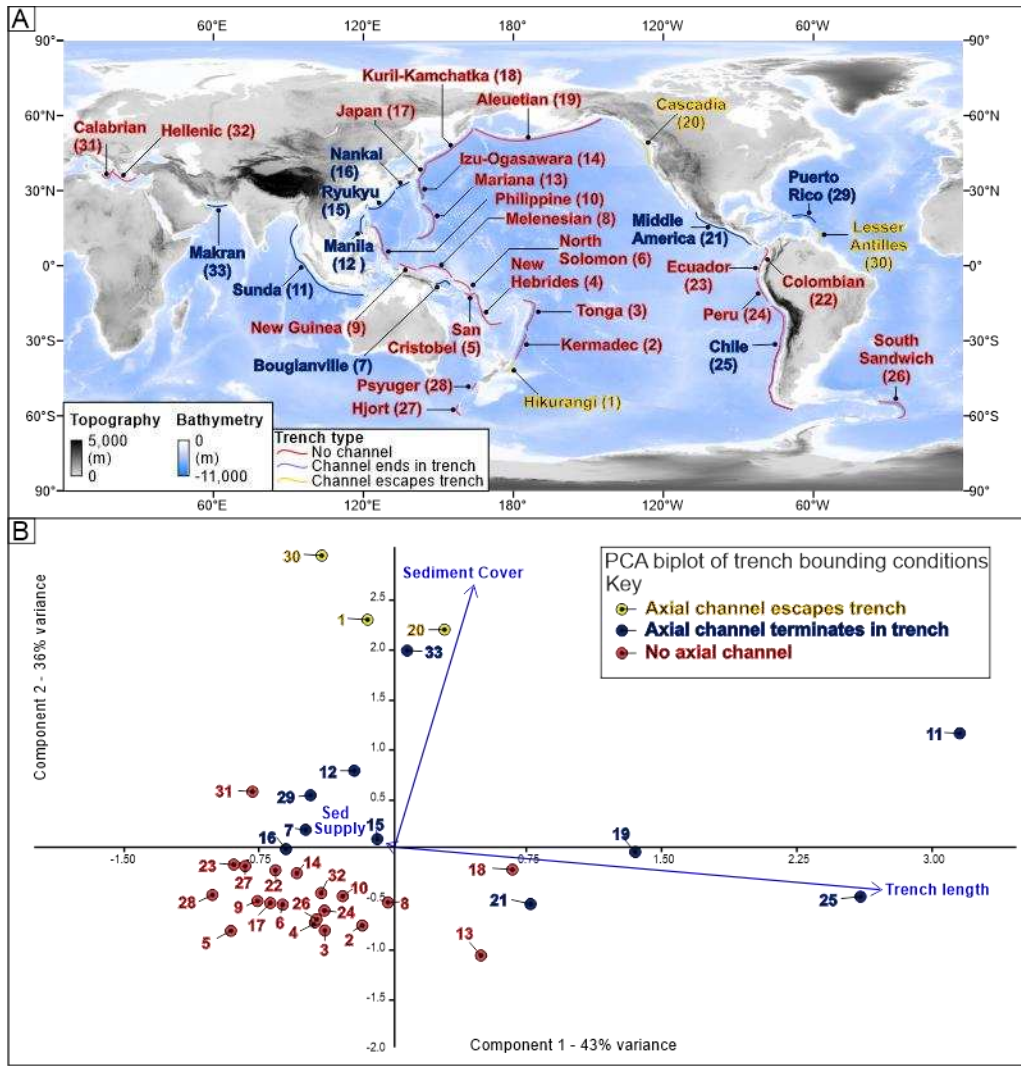
307 **FIGURES**



308
 309 Figure 1. (A) Map of the Hikurangi Margin courtesy of NIWA. (B) Lithology and geological
 310 history of the Hikurangi Trench.

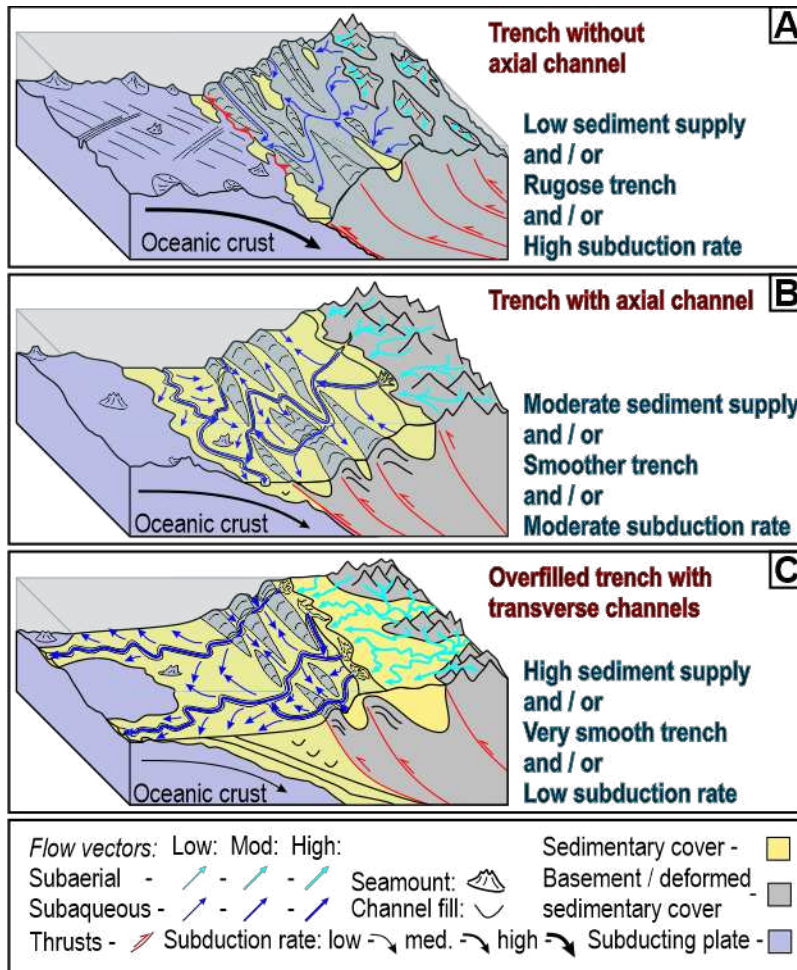


312 Figure 2. (A) Proximal and (B) distal interpreted depth sections of Hikurangi Trench fill
313 (uninterpreted data S3 and S4). (C) Enlargement of isolated channel fills from the proximal area
314 in the base of the trench fill. (D) Enlargement of upper ~800 m of the trench fill in the proximal
315 area. (E) Enlargement of upper ~800 m of the trench fill in the distal area. (F) Depth slice using
316 variance attribute analysis to illustrate the proximal, lower, isolated channel forms containing
317 relatively linear early channels (Ch1-3), which diverge through the trench fill. (G) Depth slice
318 using variance attribute analysis to illustrate the proximal, upper leveed channel form containing
319 channels Ch4-6.
320
321



322

323 Figure 3. (A) Global distribution of subduction trenches and axial channels. (B) Principle
 324 components analysis biplot (eigenvalue scale) of trench geomorphological factors. See S5 for
 325 details of each trench and channel.



326

327 Figure 4. Schematic representation of controls on trench fill and axial channel evolution.