

This is a repository copy of *Environmental conditions at the Last Interglacial (Eemian) site Neumark-Nord 2, Germany inferred from stable isotope analysis of freshwater mollusc opercula.*

White Rose Research Online URL for this paper:

<https://eprints.whiterose.ac.uk/161443/>

Version: Accepted Version

Article:

Milano, Stefania, Pop, Eduard, Kuijper, Wim et al. (5 more authors) (2020) Environmental conditions at the Last Interglacial (Eemian) site Neumark-Nord 2, Germany inferred from stable isotope analysis of freshwater mollusc opercula. *Boreas*. ISSN 0300-9483

<https://doi.org/10.1111/bor.12437>

Reuse

Items deposited in White Rose Research Online are protected by copyright, with all rights reserved unless indicated otherwise. They may be downloaded and/or printed for private study, or other acts as permitted by national copyright laws. The publisher or other rights holders may allow further reproduction and re-use of the full text version. This is indicated by the licence information on the White Rose Research Online record for the item.

Takedown

If you consider content in White Rose Research Online to be in breach of UK law, please notify us by emailing eprints@whiterose.ac.uk including the URL of the record and the reason for the withdrawal request.

1 **Environmental conditions at the Last Interglacial (Eemian) site**
2 **Neumark-Nord 2, Germany inferred from stable isotope analysis of**
3 **freshwater mollusc opercula**

4
5 STEFANIA MILANO, EDUARD POP, WIM KUIJPER, WIL ROEBROEKS, SABINE
6 GAUDZINSKI-WINDHEUSER, KIRSTY PENKMAN, LUTZ KINDLER, KATE BRITTON

7
8
9 Mollusc biogenic carbonates are valuable records of past environmental conditions. In particular,
10 carbonate oxygen ($\delta^{18}\text{O}$) and carbon ($\delta^{13}\text{C}$) stable isotopes can be used to reconstruct different
11 physical and chemical parameters, according to the different genera used (marine, freshwater or
12 terrestrial). The Last Interglacial (early Eemian) palaeolake of Neumark-Nord 2 (NN2), Germany
13 provides an excellent example of a Neanderthal archaeological site with abundant freshwater
14 carbonate remains. As in other European contexts, one of the most abundant species is *Bithynia*
15 *tentaculata*. In order to provide a robust regional baseline for the interpretation of the
16 archaeological data, this study includes a calibration phase on modern *B. tentaculata* opercula. The
17 results indicate that these calcitic structures are likely to be subjected to a growth
18 slowdown/cessation during summer, which influences their geochemistry, reflecting mainly the
19 water properties of the rest of the year. This modern calibration, together with the existing
20 palaeoenvironmental reconstructions developed for NN2 (e.g. pollen data), represents a valuable
21 opportunity to establish *B. tentaculata* opercula as reliable environmental proxies applicable to
22 several other freshwater contexts. The isotope data of the NN2 opercula, in agreement with the
23 pollen record, indicate that the major archaeological horizon was formed during a rather wet period

24 and potentially in a semi-forested environment. However, human occupation occurred also during
25 drier phases at the site and within a wide temperature range, indicating the absence of restricted
26 environmental preferences by the local Neanderthal groups.

27

28 **Keywords:** *Neanderthals; Last Interglacial; Middle Palaeolithic; Oxygen and carbon stable*
29 *isotopes; Bithynia tentaculata; Modern calibration*

30

31 *Stefania Milano (email: stefania_milano@eva.mpg.de) and Kate Britton, Department of Human Evolution,*
32 *Max Planck Institute for Evolutionary Anthropology, Deutscher Platz 6, 04103 Leipzig, Germany; Kate*
33 *Britton Department of Archaeology, University of Aberdeen, Aberdeen, Scotland AB24 3UF, United*
34 *Kingdom; Eduard Pop, Wim Kuijper and Wil Roebroeks, Faculty of Archaeology, Leiden University, P.O.*
35 *Box 9514, 2300 RA Leiden, The Netherlands and Naturalis Biodiversity Center Leiden, P.O. Box 9517,*
36 *2300 RA Leiden, The Netherlands; Sabine Gaudzinski-Windheuser and Lutz Kindler, MONREPOS*
37 *Archaeological Research Centre and Museum for Human Behavioural Evolution, Römisch-Germanisches*
38 *Zentralmuseum, Leibniz-Research Institute for Archaeology and Institute of Ancient Studies, Johannes*
39 *Gutenberg-University Mainz, Schloss Monrepos, 56567 Neuwied, Germany; Kirsty Penkman, Department*
40 *of Chemistry, University of York, York YO10 5DD, UK*

41

42

43

44

45

46

47

48

49

50 Remains of freshwater molluscs, and in particular *B. tentaculata*, are abundant and well preserved
51 throughout the Quaternary sedimentary record across Europe (Preece 2001). Recent advances in
52 biomolecular techniques and biomineral understanding have resulted in the application of amino
53 acid racemization analyses of these biominerals for dating (Penkman *et al.* 2008, 2011). However,
54 only few studies have previously used these materials as palaeoenvironmental records (Filippi *et*
55 *al.* 1997; Hammarlund *et al.* 1999; Anadón *et al.* 2006).

56 Given that the *B. tentaculata* habitat range includes closed and slow-running water bodies,
57 shells and opercula are often found in interglacial palaeolake infills (Anadón *et al.* 2006; Waghorne
58 *et al.* 2012; Milano & Szymanek 2019). Previous studies suggested that *B. tentaculata* opercula
59 constitute suitable environmental records and that their oxygen and carbon stable isotope
60 compositions are useful proxies for water temperatures and moisture regimes, respectively (Milano
61 & Szymanek 2019). For instance, oxygen incorporation by freshwater molluscs is influenced
62 mainly by the water oxygen $\delta^{18}\text{O}$ and temperature (Anadón *et al.* 2006; Waghorne *et al.* 2012).
63 Furthermore, the carbonate $\delta^{13}\text{C}$ is influenced by the water DIC (dissolved inorganic carbon),
64 which, in turn, is controlled by water inflow and evaporation related to the moisture extent of the
65 environment (Leng & Marshall 2004 and references therein).

66 High-resolution climatic reconstructions of interglacial periods, and especially of the Last
67 Interglacial, are valuable tools for the palaeoecological interpretation of Pleistocene human-
68 environment interactions. Evidence of human activity during the Last Interglacial in central Europe
69 has been attested to by the discovery of several sites in northern and central Germany such as
70 Gröbern, Grabschütz, Weimar, Neumark-Nord, Rabutz, Lehringen and Stuttgart-Untertürkheim

71 (Roebroeks *et al.* 1992; Gaudzinski-Windheuser & Roebroeks 2011). Among them, Neumark-Nord
72 2 (NN2) stands out: the record includes not only abundant evidence for hominin activity
73 (Gaudzinski *et al.* 2014; Pop 2014), but it also contains several organic and inorganic materials
74 useful for palaeoenvironmental reconstructions, including pollen (Sier *et al.* 2011; Bakels 2014;
75 Wansa *et al.* 2014), sediment (Mücher 2014) and mammalian biominerals (Britton *et al.* 2019).
76 The aim of this study is to produce additional evidence for palaeoenvironmental conditions at NN2.
77 The abundance of *B. tentaculata* opercula throughout the *Hauptprofil 7* (HP7) sequence, together
78 with the existence of numerous other environmental proxies, represents a unique opportunity to
79 achieve such objective. In addition, the present study includes a modern calibration of *B.*
80 *tentaculata* $\delta^{18}\text{O}$ and $\delta^{13}\text{C}$ based on a year-long collection and environmental monitoring at
81 Hundewasser (near Leipzig, Germany). This part of the study was designed to further refine our
82 understanding of the freshwater biogenic carbonates as environmental records.

83

84

85 Study site: Neumark-Nord 2 (NN2)

86 Neumark-Nord is located ~ 35 km west of Leipzig in Saxony-Anhalt, Germany (51°19'28" N,
87 11°53'56" E). The first excavations uncovered the Neumark-Nord 1 basin and subsequently, less
88 than 200 meters northeast, a second basin, Neumark-Nord 2, was discovered in 1996 (Fig. 1;
89 Gaudzinski-Windheuser *et al.* 2014). The NN2 basin infill revealed archaeological deposits related
90 to the Last Interglacial period, with the lake estimated to have started forming in the last part of
91 Saalian and to have lasted throughout the Eemian (Sier *et al.* 2011). In July 2007, the NN2 profile
92 HP7, located in the deep part of the infill, was sampled at 5-cm intervals with the deepest sample
93 at 595 cm from the top of the section. The lithostratigraphic succession was recorded by Mücher

94 (2014). The pollen record was documented along the entire HP7 profile and allowed a
95 reconstruction of the (local) vegetational change of the Eemian Interglacial (Sier *et al.* 2011;
96 Bakels 2014; Wansa *et al.* 2014). Numerous archaeological finds, including faunal and lithic
97 assemblages, were excavated from the margin of the basin in different units that are well correlated
98 to the HP7 profile. Based on multidisciplinary analyses of the finds, previous studies suggested
99 that the area around NN2 was used primarily for food processing and flint tool production (Kindler
100 *et al.* 2014; Pop 2014). Ongoing studies are focused on correlating the fine-grained archaeological
101 data from NN2 to the record obtained during rescue excavations of the neighbouring, much larger,
102 lake of Neumark-Nord 1 (e.g. Gaudzinski-Windheuser *et al.* 2018).

103 Along the NN2 HP7 stratigraphic succession freshwater molluscs dominated the mollusc fauna
104 (Strahl *et al.* 2010; Kuijper 2014). Especially abundant were the species of *B. tentaculata* (used in
105 this study), *Valvata piscinalis*, *Radix ovata*, *Anisus spirorbis*, *Gyraulus acronicus* and *Gyraulus*
106 *crista*. The mollusc fauna indicated calm, shallow freshwater conditions (Kuijper 2014).

107

108

109 Material and methods

110 *Bithynia tentaculata* and modern sampling

111 *B. tentaculata* (Linnaeus, 1758) is a prosobranch gastropod living in European slow-running rivers
112 and lakes (Schäfer 1953; Frömring 1956). The snail has a short lifespan of about 1-3 years, with
113 sexual maturity reached within the first 12 months of growth (Tashiro & Colman 1982; Richter
114 2001). It is characterized by a small shell (up to 13 mm) with five whorls and an upside-pointing
115 operculum (Clarke 1981; Jokinen 1992; Welter-Schultes 2012). As for all molluscs, the

116 biomineralized structures are deposited throughout the animal's life. The shell is composed of
117 aragonite while the operculum is made of calcite (Filippi *et al.* 1997; Anadón *et al.* 2006).

118 For the modern component of this study, collection of live specimens was performed on a
119 monthly basis for a period of one year from November 2017 to November 2018. Molluscs were
120 collected from the small river Hundewasser in Lützschena near Leipzig, Germany (51°22'37.3"N,
121 12°16'50.7"E) ca. 30 km east of NN2 (Fig. 1). The molluscs (N = 39) were collected using small
122 fishing nets at a depth of 50-100 cm. Juveniles and small specimens were avoided. On average,
123 the opercula collected were 4.6 ± 0.2 mm long and 3.2 ± 0.1 mm wide.

124 The river is about 8 m wide and 1 m deep and it is characterized by extremely low current
125 levels. Its banks are vegetated with abundant aquatic macrophytes. Water samples were collected
126 and stored in 40-mL glass bottles with no headspace at ~ 4 °C until measurement. Air and water
127 temperatures were measured during collection using a Voltcraft DT-300 thermometer.

128

129 *Sample preparation and analysis*

130 The soft tissues of the modern molluscs were discarded immediately after collection. In order to
131 remove foreign material, the carbonates were immersed in 3 vol % NaOCl for 2 hours and
132 ultrasonically washed using deionized water for circa 3-5 minutes. After being air-dried for 24
133 hours, the opercula (N = 39) were individually crushed using an agate mortar and pestle.

134 The opercula from NN2 were bleached, washed and crushed following the same protocol as the
135 modern specimens. A total of 107 opercula were analysed from the NN2 collection. On average,
136 three opercula were selected from 41 5-cm mollusc-rich intervals in the HP7 stratigraphic
137 succession. The analysed opercula came from units (and archaeological levels): 5, 6 (NN2/3), 7, 8
138 (NN2/2b), 9 (NN2/2a), 10, 11 (NN2/1c), 17 (NN2/1a) and 18.

139 The stable isotope analyses of the carbonates were performed at two laboratories, the Iso-
140 Analytical laboratory in Crewe, United Kingdom and the Department of Human Evolution, Max
141 Planck Institute for Evolutionary Anthropology in Leipzig (henceforth MPI-EVA), Germany. At
142 the Iso-Analytical laboratory, carbonate powder samples were digested in He-flushed borosilicate
143 exetainers using a water-free phosphoric acid. The released CO₂ gas was then measured in
144 continuous flow mode with a Europa Scientific 20-20 gas source isotope ratio mass spectrometer
145 (CF-IRMS). At MPI-EVA, samples were digested at 70 °C and the CO₂ gas was then measured
146 with a ThermoFisher MAT 253 Plus IRMS linked to a Kiel IV automated carbonate preparation
147 device. At Iso-Analytical, stable isotope ratios were calibrated against an IA-R022 calibrated NBS-
148 19 ($\delta^{13}\text{C} = +1.95\text{‰}$; $\delta^{18}\text{O} = -2.20\text{‰}$), whereas at MPI-EVA, data were calibrated against an IAEA-
149 603 calibrated Carrara marble ($\delta^{18}\text{O} = -1.64\text{‰}$; $\delta^{13}\text{C} = +1.87\text{‰}$). Results are reported in per mil
150 (‰) relative to the Vienna Pee-Dee Belemnite (VPDB) standard. At Iso-Analytical, the average
151 precision error (1 σ ; computed from eight injections per sample) was better than 0.05‰ for both
152 $\delta^{18}\text{O}$ and $\delta^{13}\text{C}$. At MPI-EVA, the average precision error (1 σ ; computed from eight measurements
153 per sample) was better than 0.05‰ for $\delta^{18}\text{O}$ and 0.03‰ for $\delta^{13}\text{C}$, and the long-term accuracy based
154 on IAEA-603 samples measured blind (n = 268) was better than 0.05‰ for $\delta^{18}\text{O}$ and 0.03‰ for
155 $\delta^{13}\text{C}$.

156 The oxygen stable isotope analyses of the water collected on monthly basis from Hundewasser
157 were performed at the Iso-Analytical laboratory in Crewe, United Kingdom. The samples were
158 measured by continuous flow isotope ratio mass spectrometry using a Europa Scientific ANCA-
159 GSL and 20-20 IRMS. The analyses were performed in duplicate by the equilibration technique.
160 The samples were measured against three reference standards. The first standard being IA-R063
161 with $\delta^{18}\text{O}_{\text{V-SMOW}} = -0.41\text{‰}$, the second IA-R065 with $\delta^{18}\text{O}_{\text{V-SMOW}} = -33.57\text{‰}$ and the third IA-

162 R064 with $\delta^{18}\text{O}_{\text{V-SMOW}} = -12.34\text{‰}$. All three standards are traceable to the primary reference
163 standards V-SMOW2 (Vienna-Standard Mean Ocean Water) and V-SLAP2 (Vienna-Standard
164 Light Antarctic Precipitation) distributed by the IAEA. All the modern isotope and environmental
165 data can be found in the Supplementary Information (Table S1).

166 In order to test the water isotopic equilibrium deposition of *B. tentaculata* opercula, the
167 measured $\delta^{18}\text{O}$ values were compared to the expected $\delta^{18}\text{O}$ calculated using the following
168 fractionation equation:

$$169 \quad T = 15.70 - 4.36 (\delta^{18}\text{O}_c - \delta^{18}\text{O}_w) + 0.12 (\delta^{18}\text{O}_c - \delta^{18}\text{O}_w)^2 \quad (1)$$

170 (Hays & Grossman 1991) where T = water temperature; $\delta^{18}\text{O}_c$ = calcite $\delta^{18}\text{O}$; $\delta^{18}\text{O}_w$ = water $\delta^{18}\text{O}$.

171 For the fossil material from NN2, to standardize the dataset and to enhance long-term isotope
172 trends, departures (“deviations” or “anomalies”) in the values of the single specimens from the
173 $\delta^{18}\text{O}$ and $\delta^{13}\text{C}$ overall averages of the sequence were calculated. The $\delta^{18}\text{O}$ and $\delta^{13}\text{C}$ 2-sigma
174 standard deviations within the monthly modern datasets (0.7‰ for both isotope ratios) were used
175 as significance thresholds in the interpretation of the archaeological results. The isotope data from
176 NN2 can be found in the Supplementary Information (Table S2).

177

178

179 Results

180 *Modern water and carbonate data*

181 At Hundewasser, the seasonal water temperatures fluctuated between 0.6 and 21.7 °C, with a
182 similar variation for the recorded air temperatures (from -4.2 to 21.2 °C; Fig. 2A,B). In association
183 with these variations, the water $\delta^{18}\text{O}$ ($\delta^{18}\text{O}_w$) showed a variance range of 1.6‰, with more negative
184 values in winter and more positive ones during summer (Fig. 2B). The opercula showed relatively

185 narrow seasonal variances in their isotope values of 0.7‰ for $\delta^{18}\text{O}$ and 0.9‰ for $\delta^{13}\text{C}$ (Fig. 2C).
186 Significant offsets occur between measured and expected $\delta^{18}\text{O}$ monthly values (calculated using
187 Eq. (1)), with rather flat data distributions compared to the expected value distributions (Fig. 3A).
188 The largest offsets occurred during the summer months of June, July and August, suggesting a
189 growth slowdown/cessation during this time of the year (Fig. 3A). The expected average $\delta^{18}\text{O}$
190 value ($-5.9\pm 1.4\text{‰}$) using the annual dataset resulted lower than the measured value ($-5.4\pm 0.2\text{‰}$;
191 Fig. 3B). This offset decreased (from 0.5‰ to 0.3‰) when the period of slow growth was excluded
192 from the average calculations, with an expected $\delta^{18}\text{O}$ value of $-5.2\pm 1.0\text{‰}$ and a measured $\delta^{18}\text{O}$
193 value of $-5.5\pm 0.3\text{‰}$ (Fig. 3B). Likewise, the average reconstructed water temperature using the
194 whole annual dataset was calculated to be $7.7\pm 1.8\text{ °C}$, about 2 °C colder than the measured one
195 ($9.8\pm 7.4\text{ °C}$; Fig. 3C). By excluding the period of slow growth, the reconstructed water temperature
196 ($7.4\pm 1.9\text{ °C}$) and the measured one ($6.7\pm 5.1\text{ °C}$) showed an offset of 0.7 °C.

197

198 *Oxygen isotopes of B. tentaculata opercula from NN2*

199 Compared to the average opercula $\delta^{18}\text{O}$ values of modern specimens, the archaeological $\delta^{18}\text{O}$
200 values were from 2.5‰ to 6.5‰ higher. Along the HP7 profile, the geochemical composition of
201 *B. tentaculata* opercula showed a certain degree of variation. The average $\delta^{18}\text{O}$ value varied among
202 the different stratigraphic units (Fig. 4A), with the most negative values recorded in units 6, 10
203 (respectively $-1.7\pm 1.1\text{‰}$ and $-2.3\pm 1.1\text{‰}$) and 18 (with only two specimens; $-2.9\pm 2.0\text{‰}$) and the
204 most positive values recorded in units 5 and 17 (resp. $0.8\pm 0.6\text{‰}$ and $0.9\pm 1.9\text{‰}$). Data in units 6,
205 7, 8 and 17 recorded the largest $\delta^{18}\text{O}$ variances due to the large spread among the opercula (Fig.
206 4A). In unit 6, the high variance was due to the particularly low $\delta^{18}\text{O}$ values of the opercula at 545-
207 550 cm and to the particularly high values of the specimens at 550-555 cm (Fig. 5A). In unit 7, the

208 spread of the data was likely affected by the discontinuous sampling of opercula for the unit.
209 Within unit 8, high $\delta^{18}\text{O}$ values occurred in the lower part but they decreased toward lower values
210 in the central part of the unit and then they showed a tendency towards high values in the final
211 parts of the unit (Fig. 5A). Furthermore, unit 17 showed a clear tendency toward lower values in
212 the upper part (Fig. 5A).

213 When considering the deviations from the profile $\delta^{18}\text{O}$ average, some data resulted to be smaller
214 than the threshold of 0.7‰ (based on the 2σ standard deviations within the monthly modern
215 dataset). Only deviations above this threshold were considered significant for the
216 palaeoenvironmental reconstructions and therefore further discussed (Fig. 6A). Warm (positive)
217 anomalies were observed at the end of unit 5, at the beginning of unit 7 and 8 (NN2/2b) and, to a
218 lesser degree within unit 11 (NN2/1c). Exceptionally positive anomalies were observed at the
219 beginning of unit 17 (NN2/1a). Cold (negative) anomalies were observed at the end of unit 6
220 (NN2/3), 7, 8 (NN2/2b) and, to a lesser degree in unit 9, at the end of unit 10 and in the central
221 part of unit 11 (NN2/1c). A rather large negative anomaly was also observed at the beginning of
222 unit 18 (Fig. 6A).

223

224 *Carbon isotopes of B. tentaculata opercula from NN2*

225 As with oxygen isotope composition, the archaeological $\delta^{13}\text{C}$ values were from 5.6‰ to 6.8‰
226 higher than the values of modern specimens. The average $\delta^{13}\text{C}$ values varied among the different
227 units (Fig. 5B), with the most negative values recorded in units 8 and 10 (resp. $-6.1\pm 0.9\%$ and
228 $-5.4\pm 1.4\%$) and the most positive values recorded in units 7, 11 and 17 (resp. $-4.5\pm 1.0\%$, $-4.1\pm$
229 1.2% and $-4.5\pm 1.94\%$). Likewise for $\delta^{18}\text{O}$ data, large $\delta^{13}\text{C}$ variances were recorded in units 8 and
230 17 (Fig. 5B). As for unit 8, the variance was primarily associated with exceptionally high $\delta^{13}\text{C}$

231 values at depth 430-435 cm, contrasting with the rest of the unit characterized by lower values. In
232 unit 17, the $\delta^{13}\text{C}$ showed a tendency toward lower values in the uppermost parts. The same trend
233 was visible within unit 9 (Fig. 5B).

234 When considering the significant deviations ($>0.7\%$) from the profile $\delta^{13}\text{C}$ average (Fig. 6B),
235 dry (positive) anomalies were observed at the end of unit 5, at the beginning of units 6 (NN2/3), 7
236 and 17 (NN2/1a), in unit 11 (NN2/1c). Wet (negative) anomalies were observed at the beginning
237 of units 5, 6 (NN2/3) and 7, through most of unit 8 (NN2/2b) and at the end of unit 17 (NN2/1a).

238

239

240 Discussion

241 *Modern calibration of B. tentaculata*

242 The results of modern *B. tentaculata* specimens demonstrated the potential of the opercula $\delta^{18}\text{O}$
243 values to be proxies for water temperature, with an error of less than 1 °C. Due to the small size of
244 the opercula, the sampling technique used did not ensure the right spatial resolution to resolve
245 seasonal isotopic fluctuations and therefore sub-annual temperature reconstructions. Other
246 analytical techniques, such as SIMS (Secondary Ion Mass Spectrometry) and SHRIMP (Sensitive
247 High Resolution Ion Microprobe), would be needed to achieve a higher temporal resolution of the
248 data. Although the $\delta^{18}\text{O}$ seasonal variability in the opercula was limited, it was possible to identify
249 a period of potential growth slowdown/cessation during the warmest months of summer (Fig. 3A).
250 Generally, in bivalves, the main shell growth coincides with the warm season (Richardson 2001).
251 However, several studies previously reported cases of summer growth cessation (Ramón 2003;
252 Milano *et al.* 2017). Waghorne *et al.* (2012) investigated the growth of *B. tentaculata* opercula
253 from southern Great Britain and they estimated the growing season to be between May and

254 October. The different growing season recorded here is likely related to the animal's exposure to
255 different environmental factors such as food availability, temperature and water conditions
256 (Witbaard *et al.* 1997). Furthermore, *B. tentaculata* is known to spawn between May and July
257 (Richter 2001). The observed slow-down in opercula formation can be a result of energy
258 reallocation from growth to reproduction, which was previously observed in several other mollusc
259 species (Sato 1995; Purroy *et al.* 2018). Our results indicated that *B. tentaculata* $\delta^{18}\text{O}$ values
260 reflected well the water temperature throughout the year with the exception of about three months
261 during summer. When applied to palaeoenvironmental studies, this temporal window has to be
262 taken into account.

263 Although the modern data are rather promising, the application of the opercula $\delta^{18}\text{O}$ as
264 quantitative palaeothermometer for fossil remains has to be considered with caution. The
265 superficial $\delta^{18}\text{O}$ value of freshwater bodies is known to reflect the rainfall $\delta^{18}\text{O}$ value, which varies
266 primarily with latitude and altitude (Craig 1961; Bowen & Wilkinson, 2002). At a specific
267 location, the rainfall $\delta^{18}\text{O}$ is mainly controlled by air temperature and, in the tropical regions, by
268 the amount of precipitation (Dansgaard 1964). However, the size and type of water body
269 significantly affects the relationship between the water $\delta^{18}\text{O}$ and rainfall $\delta^{18}\text{O}$ (Darling *et al.* 2003).
270 In fossil contexts, in which the water $\delta^{18}\text{O}$ value is not known, a quantitative temperature
271 reconstruction is not advisable, especially when applied to lacustrine environments. Open and
272 large lakes have different hydrological properties compared to small and closed ones, whose $\delta^{18}\text{O}$
273 water can be significantly affected by evaporative processes (Darling *et al.* 2003). For this reason,
274 only qualitative temperature reconstructions are recommended (Waghorne *et al.* 2012). Our results
275 from NN2 confirmed that hydrological characteristics significantly influence water and carbonate
276 stable isotope signature. The $\delta^{18}\text{O}$ difference observed between modern and archaeological

277 specimens was too large to be simply explained by changes in water temperature, suggesting that
278 the stable isotope composition of the NN2 lake was rather different than the modern Hundewasser.
279 A previous rainfall $\delta^{18}\text{O}$ value estimation based on the oxygen isotope analysis of *Equus* tooth
280 enamel from NN2 showed similar values to today's average, with $\delta^{18}\text{O}$ precipitation values
281 calculated from main find level NN2/2b being -9.1 ± 1.1 ‰, for example (Britton et al. 2019). This
282 indicates that the differences observed in the opercula was likely related to fractionation processes
283 in the lake water itself. Considering the small size of the lake, NN2 might have been affected by
284 evaporative processes inducing the lake water and therefore the carbonates to have higher $\delta^{18}\text{O}$
285 values. The discrepancy between the two types of environments (NN2 and Hundewasser) could
286 have been reduced by collecting modern specimens from a water body similar to NN2. However,
287 several field inspections and personal communications with local malacologists, revealed that the
288 modern distribution of *B. tentaculata* in Saxony is largely confined in small rivers and channels.
289 Therefore, a modern collection from lakes proved unfeasible.

290 As for the $\delta^{18}\text{O}$ values, the $\delta^{13}\text{C}$ modern variability was low (Fig. 2). Biogenic carbonate $\delta^{13}\text{C}$
291 values in lacustrine environments are known to be mainly related to the $\delta^{13}\text{C}$ values of the water
292 DIC and therefore water inflow and evaporation processes (Milano & Szymanek 2019 and
293 references therein). In particular, when evaporation exceeds water inflow, the water DIC $\delta^{13}\text{C}$ is
294 more enriched, with consequential higher values in the biogenic carbonate $\delta^{13}\text{C}$ (Leng & Marshall
295 2004 and references therein). Previous works on *B. tentaculata* suggest that the $\delta^{13}\text{C}$ of this species
296 can be used as an evaporation/inflow proxy (Hammarlund et al. 2003; Anadón et al. 2006; Milano
297 & Szymanek 2019). Hundewasser is a flowing water body with percolation of groundwater
298 recharge. This, together with the small opercula size and consequent isotope signal averaging,
299 could explain the limited variability of the opercula $\delta^{13}\text{C}$ values throughout the year. On the other

300 hand, closed hydrological systems, especially when small, are significantly more sensitive to
301 evaporative processes. As for oxygen, $\delta^{13}\text{C}$ values of specimens from NN2 were significantly
302 higher than the Hundewasser opercula, supporting the hypothesis that the local water isotope
303 composition would have been significantly different than modern running systems. However,
304 records from evaporation-sensitive settings such as NN2 might offer important insights into the
305 humidity variations at a local scale. For the $\delta^{18}\text{O}$ values, the larger sensitivity to evaporation may
306 bias the interpretation of the isotopic signal purely based on water temperature. Therefore, the
307 temperature cannot be reconstructed in a quantitative way and the results have to be considered
308 with caution.

309

310 *Palaeoenvironmental reconstruction of NN2*

311 *B. tentaculata* opercula excavated from NN2 (HP7) indicated that, within the Eemian Interglacial,
312 variations in the local environmental conditions occurred. Two important issues have to be
313 considered when interpreting the opercula NN2 isotopic record: (i) the opercula, as all biogenic
314 minerals, offer snapshots of past environmental conditions, and (ii) the environmental signal refers
315 to the average annual conditions, summer excluded.

316 In the final phase of unit 5 (corresponding to the *Pinus-Betula* pollen assemblage zone PAZ II)
317 an increase in temperature and a tendency toward more arid conditions occurred (Fig. 6).
318 Micromorphological analysis of this laminated sedimentary unit indicated the presence of non-
319 turbulent water during its colluvial deposition (Mücher 2014). These features, in agreement with
320 our results, may relate to periods with less intense rainwash.

321 At the end of PAZ II, the abundance of *Pinus* increased and *Corylus* started to appear (Bakels
322 2014). In unit 6 (PAZ III), *Pinus* declined and *Quercus* started to dominate the vegetation. In

323 addition, *Ilex* and various deciduous trees appeared, suggesting the occurrence of a maritime
324 temperate climate (Bakels 2014). However, the high percentage of herb pollen indicated that,
325 despite the oceanic climatic influence, the environment was still rather open (Fig. 6C; Pop *et al.*
326 2015). The *B. tentaculata* record agreed well with the pollen, indicating a wet climate with periods
327 of more arid conditions (Fig. 6B). Temperatures showed a decrease toward the end unit 6 (Fig.
328 6A).

329 The few *B. tentaculata* data of unit 7 were not sufficient to achieve a robust environmental
330 interpretation during this phase. According to the pollen record, this part of the succession (end of
331 PAZ III and start of PAZ IV) began with a steady rise in *Corylus* and its subsequent dominance.
332 In general, PAZ IV was characterized by semi-open landscapes with rather scattered forests and
333 some steppe elements (Bakels 2014). During PAZ IVa1 *Ulmus* reached its maximum abundance
334 and algae of the genus *Spyrogyra* overgrew in the lake waters. Furthermore, the percentage of AP
335 (arboreal pollen) versus NAP (non-arboreal pollen) increased (Bakels 2014). This indicated that
336 the climate became more humid, as supported by the decreasing trend in the opercula $\delta^{13}\text{C}$ values
337 throughout unit 7 into unit 8 (Fig. 6B). A similar trend was visible for the $\delta^{18}\text{O}$ values, suggesting
338 a decrease in temperature (Fig. 6A).

339 In the first part of unit 8, arboreal species were still dominant (Fig. 6C) and *B. tentaculata*
340 recorded rather high temperatures and humid conditions. In the second part of unit 8, temperatures
341 dropped and a dry event was recorded (only visible at depth 430-435 cm; Fig. 6 A,B).
342 Simultaneously, *Corylus* decreased and non-arboreal vegetation became more abundant (Bakels
343 2014). It is possible that the temperature switch toward cooler conditions may have triggered the
344 decline of the arboreal species. At the beginning of unit 9, the temperatures increased slightly and
345 the humidity level decreased (Fig. 6A,B). From this unit onwards, laminated deposits were

346 replaced by massive deposits with occasional soil formation (Pop *et al* 2015). In this phase, the
347 abundance of *Corylus* remained low (Bakels 2014). Very few mollusc remains were retrieved from
348 PAZ IVb1 (second half of unit 9 and unit 10), suggesting a lake dry up event. Likewise, the shells
349 from unit 11 (PAZ IVb2) indicated that substantial aridity occurred during this period (Fig. 6B),
350 coupled with a rather variable temperature regime (Fig. 6A). Simultaneously, a drop in arboreal
351 vegetation (mainly *Corylus*) was identified by the pollen analyses, together with an increase of
352 steppe-like vegetation (Bakels 2014). Compared to units without aquatic shell remains (e.g. units
353 12 to 16), unit 11 (and units with an aridity signal) indicates that the climate was rather dry but it
354 still allowed the basin to contain water. This hypothesis was also supported by the presence of
355 water plants, *Lemna* pollen and *Spirogyra* (Pop *et al.* 2015, Kuiper 2014). Unit 17 was
356 characterized by the highest $\delta^{18}\text{O}$ values of the whole sequence, indicating that the temperatures
357 were significantly higher than before, especially in the lower portions corresponding to the last
358 part of PAZ V. With the start of PAZ VI/VII (end of unit 17), the $\delta^{18}\text{O}$ values showed a significant
359 decrease, indicating the occurrence of a cooling trend. A similar tendency was observed in the $\delta^{13}\text{C}$
360 values, going from less humid to more humid conditions at the end of unit 17 and beginning of
361 unit 18. The observed elevated temperatures during PAZ V agreed with the reconstruction based
362 on pollen by Köhl & Litt (2003) and the bulk carbonate $\delta^{18}\text{O}$ record from Gröbern (an Eemian lake
363 ~ 70 km north-east to NN2) by Litt *et al.* (1996). Indeed, these studies suggested that the
364 temperatures reached a maximum during PAZ IVb and they remained rather stable during PAZ V.

365 Interestingly, the drier conditions observed in the *Bithynia* record from unit 11 (PAZ IVb2) do
366 not seem to be reflected in the pollen sequence of NN1 (Neumark-Nord 1), the larger lake located
367 about one hundred meters away from NN2 (Seifert 1990). Previous studies hypothesized that the
368 absence of such environmental change at NN1 might have been related to either a very small-scale

369 local change or to a bias introduced by the small size of the NN2 lake (Bakels 2014). Indeed, small
370 lakes may catch pollen from a restricted area around the lake itself (Tauber 1967). Furthermore,
371 droppings from animals coming to the lake might have altered the composition of the pollen,
372 enriching the consumed plant species (Bakels 2014). However, the aridity signal from the mollusc
373 opercula confirms that the pollen data were robust and the animal droppings did not significantly
374 affect the vegetation reconstruction. The absence of the *Corylus* drop in NN1 might be related to
375 the different sizes of the two basins. Being a much smaller lake than NN1, NN2 may possibly have
376 been more sensitive to changes in temperature and humidity levels. Therefore, the interpretation
377 of pollen and opercula data from HP7 at NN2 might describe fairly localized environmental
378 conditions and its application to a broader regional level might be challenging.

379

380

381 *Implications for Neanderthal presence at NN2*

382 Traces of human presence at NN2 were found from unit 6 to unit 17 (Fig. 6; Table 1; Gaudzinski-
383 Windheuser *et al.* 2014; Pop 2014). Our reconstruction indicated that the local environmental
384 conditions changed within these phases, suggesting that Neanderthal groups were present at NN2
385 under varying temperature and humidity regimes. This correlates with the results from the oxygen
386 isotope analysis of horse tooth enamel from the main archaeological find levels in a recent study
387 (Britton *et al.* 2019). The major archaeological assemblage, with the highest concentration of finds,
388 was NN2/2b (unit 8; PAZ IVa2). The reconstructions based on *B. tentaculata* opercula indicated
389 NN2/2b was the most humid phase of the whole succession (Fig. 6B). High humidity potentially
390 supported the expansion of forested areas, suggesting that semi-closed environments may have
391 occurred during this period. In support of our data, the percentage of arboreal pollen, (especially

392 in the first half of unit 8), was particularly high compared to non-arboreal pollen (Bakels 2014).
393 This also correlates with evidence for niche partitioning between horses and bovids in this phase,
394 which suggested a mosaic and semi-forested environment (Britton et al. 2012). Besides NN2/2b,
395 less dense archaeological assemblages were found at various different stratigraphic depths (Fig. 6;
396 Table 1). The corresponding temperature estimations ranged from very warm (NN2/1a), cold
397 (NN2/3), average (NN2/2a) and variable (NN2/1c; Fig. 6A; Table 1). Similarly, the humidity range
398 was rather broad with very dry (NN2/1c), average (NN2/2a) or with variable conditions (NN2/3,
399 NN2/1a; Fig. 6B; Table 1). Virtually no *B. tentaculata* opercula were recovered from levels
400 NN2/1b and NN2/2c. Therefore, their respective palaeoenvironmental reconstructions are missing.

401 Our results suggested that Neanderthals were present both during the occurrence of relatively
402 dense forests, semi-open environments, as well as more open steppe-like landscapes around the
403 basin. Our data did not indicate any evident environmental preference that might have affected the
404 presence of Neanderthals during the Eemian Interglacial here, which is in agreement with similar
405 recent studies at Neumark (Britton et al. 2019). The character of the presence of Neanderthal
406 groups in central Europe during the Last Interglacial has been the topic of several previous studies
407 (Gamble 1987; Roebroeks *et al.* 1992; Gaudzinski 2002; Richter 2006; Wenzel 2007; Gaudzinski-
408 Windheuser & Roebroeks 2011). In the past, some researchers argued that Neanderthals might
409 have had limited adaptive abilities to survive successfully in fully forested interglacial conditions
410 (Roebroeks & Tuffreau 1999). However, in Central Europe, Neanderthals show a high flexibility
411 in subsistence strategies in a variety of habitats (Gaudzinski-Windheuser & Roebroeks 2011 and
412 references therein; Gaudzinski-Windheuser *et al.* 2018), indicating that they were highly
413 responsive to climatic and environmental shifts (Gaudzinski 2002, 2004; see also Antoine *et al.*

414 2006, and Sier *et al.* 2015 for comparable evidence from north western France). These inferences
415 are in line with the results obtained by this new proxy for palaeoenvironmental reconstructions.

416

417

418 Conclusions

419 The present study presents the reconstruction of palaeoenvironmental conditions occurring during
420 the Last Interglacial at Neumark-Nord 2 (NN2), Germany. Oxygen and carbon stable isotopes of
421 *B. tentaculata* opercula were used as environmental proxies. Modern specimens were analysed for
422 calibration purposes and the results suggest that the opercula are generally formed throughout the
423 year, with a minor slowdown during summertime. Therefore, the water properties (i.e. temperature
424 and moisture regimes), encoded in the opercula bulk isotope signal in form of $\delta^{13}\text{C}$ and $\delta^{18}\text{O}$ values,
425 encompasses annual averages with potential exclusion of the warmest period. The isotope data
426 from the NN2 opercula indicate the local conditions during the Last Interglacial were characterized
427 by alternations between warm and cold conditions as well as successions of phases with different
428 humidity levels, although indicate that the absolute values measured were influenced by local
429 hydrological conditions in the lake. The major evidence of human activity, related to Neanderthals,
430 coincides with a humid phase and potentially with a semi-closed type of vegetation. However,
431 human presence was detected in six additional levels within NN2 which were characterized by
432 rather variable environmental conditions. In the light of the results presented in this study, and
433 other recent analyses, we conclude that the local Neanderthal groups in NN2 area did not manifest
434 a clear environmental preference, and instead were active across a wide range of temperature and
435 humidity conditions.

436

437

438 *Acknowledgements.* — The authors acknowledge the two anonymous reviewers for their useful
439 comments that improved the manuscript. Financial support for the excavations in Neumark-Nord
440 2 was provided by the Lausitzer Mitteldeutsche Braunkohlengesellschaft mbH, the Landesamt für
441 Denkmalpflege und Archäologie Sachsen-Anhalt (Harald Meller, Susanne Friederich), the
442 Römisch-Germanisches Zentralmuseum Mainz, the Leids Universiteits Fonds “Campagne voor
443 Leiden” program and the Netherlands Organization for Scientific Research (N.W.O.).

444

445 *Author contributions.* — S. M., K. P. and K. B. conceived the study and were in charge of overall
446 direction and planning. E. P., W. K. and W. R. gave access to the samples analysed in the project.
447 S. M. took the lead in writing the manuscript. All authors provided critical feedback and helped
448 shape the research, analysis and manuscript.

449

450

451 References

452 Anadón, P., Moscardiello, A., Rodríguez-Lázaro, J. & Filippi, M. L. 2006: Holocene environmental
453 changes of Lake Geneva (Lac Léman) from stable isotopes ($\delta^{13}\text{C}$, $\delta^{18}\text{O}$) and trace element
454 records of ostracod and gastropod carbonates. *Journal of Paleolimnology* 35, 593–616.

455 Antoine, P., Limondin-Lozouet, N., Auguste, P., Loch, J.-L., Galheb, B., Reyss, J.-L., Escude, É.,
456 Carbonel, P., Mercier, N., Bahain, J.-J., Falguères, C. & Voinchet, P. 2006 : Le tuf de Caours

- 457 (Somme, France): mise en évidence d'une séquence eemienne et d'un site paléolithique
458 associé. *Quaternaire* 17, 281–320.
- 459 Bakels, C. 2014. A reconstruction of the vegetation in and around the Neumark- Nord 2 basin,
460 based on a pollen diagram from the key section HP7 supplemented by section HP10. In
461 Gaudzinski-Windheuser, S. & Roebroeks, W. (eds.): *Multidisciplinary Studies of the Middle*
462 *Palaeolithic Record from Neumark-Nord (Germany)*, 97–108. Landesamt für
463 Denkmalpflege und Archäologie Sachsen-Anhalt, Landesmuseum für Vorgeschichte, Halle.
- 464 Bowen, G. J. & Wilkinson, B. 2002: Spatial distribution of $\delta^{18}\text{O}$ in meteoric precipitation.
465 *Geological Society of America Bulletin* 30, 315–318.
- 466 Britton, K., Gaudzinski-Windheuser, S., Roebroeks, W., Kindler, L., & Richards, M. P. 2012:
467 Stable isotope analysis of well-preserved 120,000-year-old herbivore bone collagen from the
468 Middle Palaeolithic site of Neumark-Nord 2, Germany reveals niche separation between
469 bovids and equids. *Palaeogeography, Palaeoclimatology, Palaeoecology* 333–334, 168–177.
- 470 Britton, K., Pederzani, S., Kindler, L., Roebroeks, W., Gaudzinski-Windheuser, S., Richards, M.P.
471 & Tütken, T. 2019. Oxygen isotope analyses of *Equus* teeth evidences early Eemian and early
472 Weichselian palaeotemperatures at the Middle Palaeolithic site of Neumark-Nord 2, Saxony-
473 Anhalt, Germany. *Quaternary Science Reviews*, 226,
474 <https://doi.org/10.1016/j.quascirev.2019.106029>.
- 475 Clarke, A. H. 1981: *The Freshwater Molluscs of Canada*. Canada Communication Group
476 Pub., Ottawa.
- 477 Craig, H. 1961: Isotopic variations in meteoric waters. *Science* 133, 1702–1703.

- 478 Dansgaard, W. 1964: Stable isotopes in precipitation. *Tellus 16*, 436–468.
- 479 Darling, W. G., Bath, A. H. & Talbot, J. C. 2003: The O and H stable isotope composition of
480 freshwaters in the British Isles. 2. Surface waters and groundwater. *Hydrology and Earth
481 System Sciences Discussions, European Geosciences Union 7*, 183–195.
- 482 Filippi, M. L., Moscarriello, A. & Hunziker, J. 1997: Stable isotopes in Lake Geneva carbonate
483 sediments and molluscs: review and new data. *Eclogae Geologicae Helvetiae 90*, 199–210.
- 484 Frömming, E. 1956: *Biologie der mitteleuropaischen Susswasserschnecken*. Duncker & Humblot,
485 Berlin.
- 486 Gamble, C. S. 1987: Man the shoveller: alternative models for Middle Pleistocene colonization
487 and occupation in northern latitudes. In Soffer, O. (ed.): *The Pleistocene old world: regional
488 perspectives*, 81–98. Plenum Press, New York.
- 489
- 490 Gaudzinski, S. 2002: The Eemian Interglacial (OIS 5e) in Northern Europe: Remarks on hominid
491 subsistence. In Truffeau, d’A. & Roebroeks, W. (eds.): *Le Dernier Interglaciaire et les
492 occupations humaines du Paléolithique moyen*, 41-52. Centre d’études et de recherches
493 préhistoriques, Université des sciences et technologies de Lille, Lille.
- 494 Gaudzinski, S. 2004: A matter of high resolution? The Eemian Interglacial (OIS 5e) in north-
495 central Europe and Middle Palaeolithic subsistence. *International Journal of
496 Osteoarchaeology 14*, 201–211.
- 497 Gaudzinski-Windheuser, S. & Roebroeks, W. 2011: On Neanderthal subsistence in Last
498 Interglacial forested environments in northern Europe. In Conrad, N. & Richter, J.

- 499 (eds.) *Neandertal Lifeways, Subsistence and Technology: One Hundred Fifty Years of*
500 *Neanderthal Study*, 61–71. Springer, New York.
- 501 Gaudzinski-Windheuser, S., Kindler, L., Pop, E., Roebroeks, W. & Smith, G. 2014: The Eemian
502 Interglacial lake-landscape at Neumark-Nord (Germany) and its potential for our knowledge
503 of hominin subsistence strategies. *Quaternary International* 331, 31–38.
- 504 Gaudzinski-Windheuser, S., Noack, E. S., Pop, E., Herbst, C., Pflöging, J., Buchli, J., Jacob, A.,
505 Enzmann, F., Kindler, L., Iovita, R., Street, M. & Roebroeks, W. 2018: Evidence for close-
506 range hunting by last interglacial Neanderthals. *Nature Ecology & Evolution* 2, 1087–1092.
- 507 Hammarlund, D., Björck, S., Buchardt, B., Israelson, C. & Thomsen, C. T. 2003: Rapid
508 hydrological changes during the Holocene revealed by stable isotope records of lacustrine
509 carbonates from Lake Igelsjön, southern Sweden. *Quaternary Science Reviews* 22, 353–370.
- 510 Hammarlund, D., Edwards, T. W. D., Björck, S., Buchardt, B. & Wohlfarth, B. 1999: Climate and
511 environment during the Younger Dryas (GS-1) as reflected by composite stable isotope
512 records of lacustrine carbonates at Torreberga, southern Sweden. *Journal of Quaternary*
513 *Science* 14, 17–28.
- 514 Hays, P. D. & Grossman, E. L. 1991: Oxygen isotopes in meteoric calcite cements as indicators
515 of continental paleoclimate. *Geology* 19, 441–444.
- 516 Jokinen, E. H. 1992: *The Freshwater Snails (mollusca: gastropoda) of New York State*. 112
517 pp. University of the State of New York, State Education Dept., New York State Museum,
518 Biological Survey.

- 519 Kindler, L., Smith, G. M. & Wagner, M., 2014: Introduction to faunal analysis at Neumark-Nord
520 2. In Gaudzinski-Windheuser, S. & Roebroeks, W. (eds.): *Multidisciplinary Studies of the*
521 *Middle Palaeolithic Record from Neumark-Nord (Germany)*, 197–210. Landesamt für
522 Denkmalpflege und Archäologie Sachsen-Anhalt, Landesmuseum für Vorgeschichte, Halle.
- 523 Kuijper, W. 2014: Investigation of inorganic, botanical and zoological remains of an exposure of
524 Last Interglacial (Eemian) sediments at Neumark-Nord 2 (Germany). In Gaudzinski-
525 Windheuser, S. & Roebroeks, W. (eds.): *Multidisciplinary Studies of the Middle Palaeolithic*
526 *Record from Neumark-Nord (Germany)*, 79–96. Landesamt für Denkmalpflege und
527 Archäologie Sachsen-Anhalt, Landesmuseum für Vorgeschichte, Halle.
- 528 Kühl, N. & Litt, T. 2003: Quantitative time series reconstruction of Eemian temperature at three
529 European sites using pollen data. *Vegetation History and Archaeobotany* 12, 205–214.
- 530 Leng, M. J. & Marshall, J. D. 2004: Palaeoclimate interpretation of stable isotope data from lake
531 sediment archives. *Quaternary Science Reviews* 23, 811–831.
- 532 Litt, T., Junge, F. W. & Böttger, T., 1996: Climate during the Eemian in north-central Europe - A
533 critical review of the palaeobotanical and stable isotope data from central Germany.
534 *Vegetation History and Archaeobotany* 5, 247–256.
- 535 Milano, S., Schöne, B. R. & Witbaard, R. 2017: Changes of shell microstructural characteristics
536 of *Cerastoderma edule* (Bivalvia) - A novel proxy for water temperature. *Palaeogeography,*
537 *Palaeoclimatology, Palaeoecology* 465, 395–406.
- 538 Milano, S. & Szymanek, M. 2019: Lacustrine molluscan carbonates: An interspecific approach
539 toward the understanding of palaeoenvironmental conditions during the Holsteinian

- 540 Interglacial (MIS 11) using $\delta^{18}\text{O}$ and $\delta^{13}\text{C}$. *Palaeogeography, Palaeoclimatology,*
541 *Palaeoecology* 530, 49–58.
- 542 Mücher, H. J. 2014: Neumark-Nord 2, a shallow Eemian pool in northern Central Germany. A
543 micromorphological study of its infill. In Gaudzinski-Windheuser, S. & Roebroeks, W.
544 (eds.): *Multidisciplinary Studies of the Middle Palaeolithic Record from Neumark-Nord*
545 *(Germany)*, 39–46. Landesamt für Denkmalpflege und Archäologie Sachsen-Anhalt,
546 Landesmuseum für Vorgeschichte, Halle.
- 547 Penkman, K. E. H., Preece, R. C., Bridgland, D. R., Keen, D. H., Meijer, T., Parfitt, S. A., White,
548 T. S. & Collins, M. J. 2011: An aminostratigraphy for the British Quaternary based on
549 *Bithynia opercula*. *Quaternary Science Reviews* 61, 111–134.
- 550 Penkman, K. E. H., Kaufman, D. S., Maddy, D. & Collins, M. J. 2008: Closed-system behaviour
551 of the intra-crystalline fraction of amino acids in mollusc shells. *Quaternary Geochronology*
552 3, 2–25.
- 553 Pop, E. 2014: Analysis of the Neumark-Nord 2/2 lithic assemblage: results and interpretations. In
554 Gaudzinski-Windheuser, S. & Roebroeks, W. (eds.): *Multidisciplinary Studies of the Middle*
555 *Palaeolithic Record from Neumark-Nord (Germany)*, 143–196. Landesamt für
556 Denkmalpflege und Archäologie Sachsen-Anhalt, Landesmuseum für Vorgeschichte, Halle.
- 557 Pop, E. & Bakels, C. 2015: Semi-open environmental conditions during phases of hominin
558 occupation at the Eemian Interglacial basin site Neumark-Nord 2 and its wider environment.
559 *Quaternary Science Reviews* 117, 72–81.

- 560 Preece, R. C. 2001: Molluscan evidence for differentiation of interglacials within the ‘Cromerian
561 Complex’. *Quaternary Science Reviews* 20, 1643–1656.
- 562 Purroy, A., Milano, S., Schöne, B. R., Thébault, J. & Peharda, M. 2018: Drivers of shell growth
563 of the bivalve, *Callista chione* (L. 1758) - Combined environmental and biological factors.
564 *Marine Environmental Research* 134, 138–149.
- 565 Ramón, M. 2003: Population dynamics and secondary production of the cockle *Cerastoderma*
566 *edule* (L .) in a backbarrier tidal flat of the Wadden Sea. *Scientia Marina* 67, 429–443.
- 567 Richardson, C. A. 2001: Molluscs as archives of environmental change. *Oceanography and*
568 *Marine Biology: an Annual Review* 39, 103–164.
- 569 Richter, T. 2001: Reproductive biology and life history strategy of *Bithynia tentaculata* (Linnaeus,
570 1758) and *Bithynia leachii* (Sheppard, 1823). 176 pp. Universität Hannover, Hannover
- 571 Richter, J., 2006. Neanderthals in their landscape. In De Marsin, B. & Otte, M (eds.): *Neanderthals*
572 *in Europe* . 1–31. Atvatvca 2, Tongeren.
- 573 Roebroeks, W., Conard, N. J., Kolfschoten, T. Van, Dennell, R. W., Dunnell, R. C., Gamble, C.,
574 Graves, P., Jacobs, K., Otte, M., Roe, D., Svoboda, J., Tuffreau, A., Voytek, B. A., Wenban-
575 smith, F. & Wymer, J. J. 1992: Dense Forests, Cold Steppes, and the Palaeolithic Settlement
576 of Northern Europe. *Current anthropology* 33, 551–586.
- 577 Roebroeks W. & Tuffreau A. 1999: Palaeoenvironment and settlement patterns of the northwest
578 European Middle Palaeolithic. In Roebroeks, W. & Gamble, C. (eds.): *The Middle*
579 *Palaeolithic occupation of Europe*. 121–138. University of Leiden, Leiden.

- 580 Sato, S. I. 1995: Spawning periodicity and shell microgrowth patterns of the venerid bivalve
581 *Phacosoma japonicum* (Reeve, 1850). *Veliger* 38, 61–72.
- 582 Schäfer, H. 1953: Beiträge zur ernährungsbiologie einheimischer süßwasserprosobranchier.
583 *Zoomorphology* 41, 247–264.
- 584 Seifert, M. 1990: Ein Interglazial von Neumark-Nord (Geiseltal) im Vergleich mit anderen
585 Interglazialvorkommen in der DDR. *Veröffentlichungen des Landesmuseums für*
586 *Vorgeschichte Halle* 43, 149–158.
- 587 Sier, M. J., Roebroeks, W., Bakels, C. C., Dekkers, M. J., Brühl, E., De Loecker, D., Gaudzinski-
588 Windheuser, S., Hesse, N., Jagich, A., Kindler, L., Kuijper, W. J., Laurat, T., Mücher, H. J.,
589 Penkman, K. E. H., Richter, D. & van Hinsbergen, D. J. J. 2011: Direct terrestrial-marine
590 correlation demonstrates surprisingly late onset of the last interglacial in central Europe.
591 *Quaternary Research* 75, 213–218.
- 592 Sier, M. J., Parés, J. M., Antoine, P., Locht, J.-L., Dekkers, M. J., Limondin-Lozouet, N. &
593 Roebroeks, W. 2015: Evidence for the Blake Event recorded at the Eemian archaeological
594 site of Caours, France. *Quaternary International* 357, 149–157
- 595 Strahl, J., Krbetschek, M. R., Luckert, J., Machalett, B., Meng, S., Oches, E. A., Rappsilber, I.,
596 Wansa, S. & Zöller, L. 2010: Geologie, Paläontologie und Geochronologie des Eem-Beckens
597 Neumark-Nord 2 und Vergleich mit dem Becken Neumark-Nord 1 (Geiseltal, Sachsen-
598 Anhalt). *Quaternary Science Journal* 59, 120–167.

- 599 Tashiro, J. S. & Colman, S. D. 1982: Filter-feeding in the Freshwater Prosobranch Snail *Bithynia*
600 *tentaculata*: Bioenergetic Partitioning of Ingested Carbon and Nitrogen. *The American*
601 *Midland Naturalist* 107, 114–132.
- 602 Tauber, H. 1967: Investigations of the mode of pollen transfer in forested areas. *Review of*
603 *Palaeobotany and Palynology* 3, 277–286.
- 604 Waghorne, R., Hancock, J. D. R. & Candy, I. 2012: Environmental controls on the $\delta^{18}\text{O}$
605 composition of freshwater calcite and aragonite in a temperate, lowland river system:
606 Significance for palaeoclimatic studies. *Proceedings of the Geologists' Association* 123, 576–
607 583.
- 608 Wansa, S., Strahl, J. & Rappsilber, I. 2014: Korrelation von Schichtenfolgen aus den Eembecken
609 Neumark- Nord 1 und 2 (Geiseltal). In Gaudzinski-Windheuser, S. & Roebroeks, W. (eds.):
610 *Multidisciplinary Studies of the Middle Palaeolithic Record from Neumark-Nord*
611 *(Germany)*, 47–68. Landesamt für Denkmalpflege und Archäologie Sachsen-Anhalt,
612 Landesmuseum für Vorgeschichte, Halle.
- 613 Welter-Schultes, F. W. 2012: *European Non-Marine Molluscs, a Guide for Species Identification:*
614 *Bestimmungsbuch für europäische Land- und Süßwassermollusken*. 757 pp. Planet Poster
615 Editions, Göttingen.
- 616 Wenzel, S. 2007: Neanderthal presence and behaviour in central and Northwestern Europe during
617 MIS 5e. *Developments in Quaternary Sciences* 7, 173–193.

618 White, R.M., Dennis, P.F. & Atkinson, T.C. 1999: Experimental calibration and field investigation
619 of the oxygen isotopic fractionation between biogenic aragonite and water. *Rapid*
620 *Communications in Mass Spectrometry* 13, 1242–1247.

621 Witbaard, R., Franken, R. & Visser, B. 1997. Growth of juvenile *Arctica islandica* under
622 experimental conditions. *Helgoländer Meeresuntersuchungen* 51, 417–431.

623

624

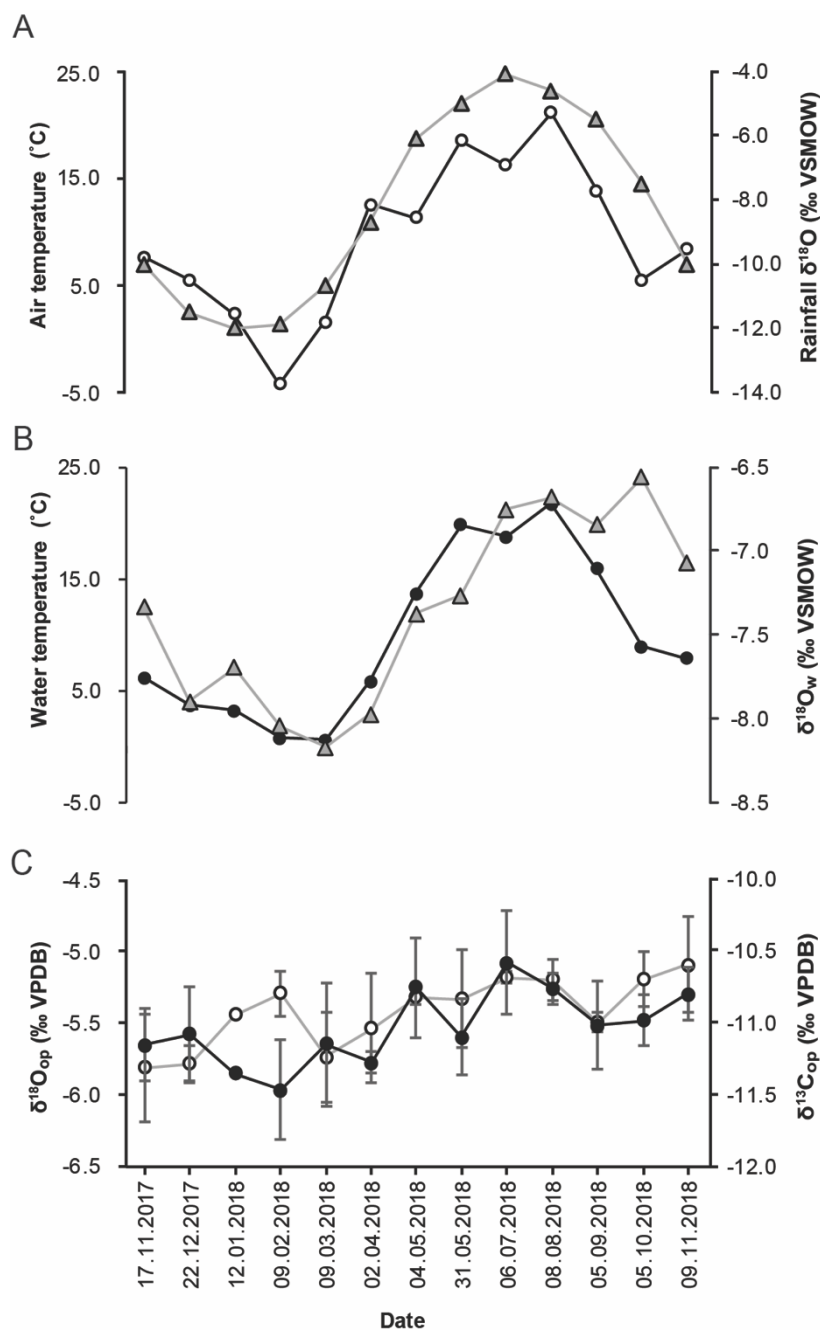
625

626 Figure and table captions



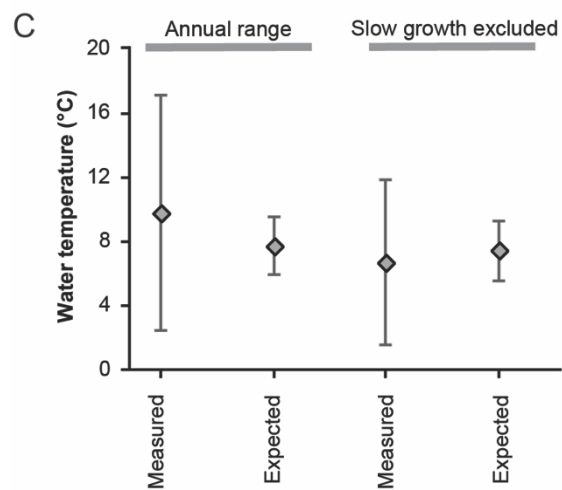
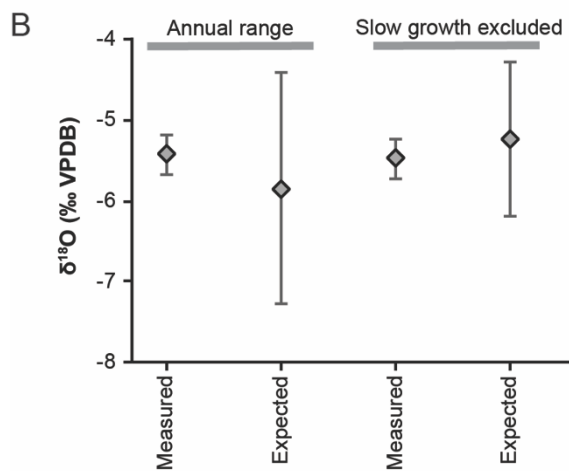
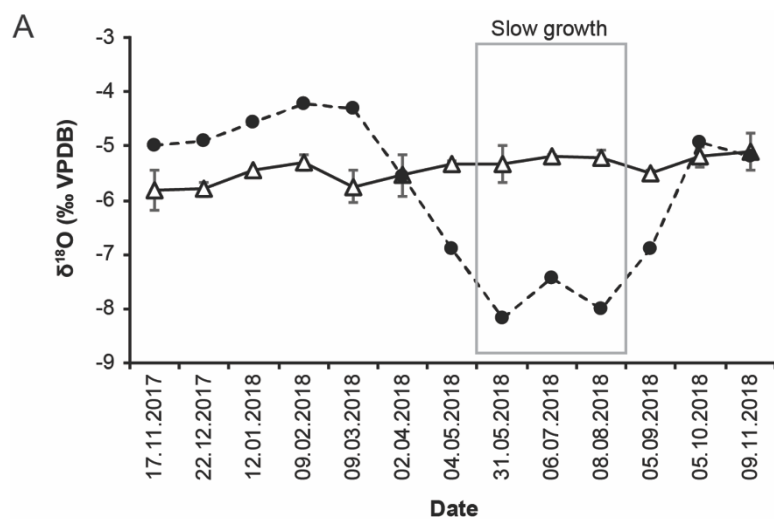
627

628 **Fig. 1** Location of the modern *B. tentaculata* collection site (Hundewasser: 51°22'37.3" N,
 629 12°16'50.7" E) and the archaeological site of Neumark-Nord 2 (NN2: 51°19'28" N, 11°53'56" E).

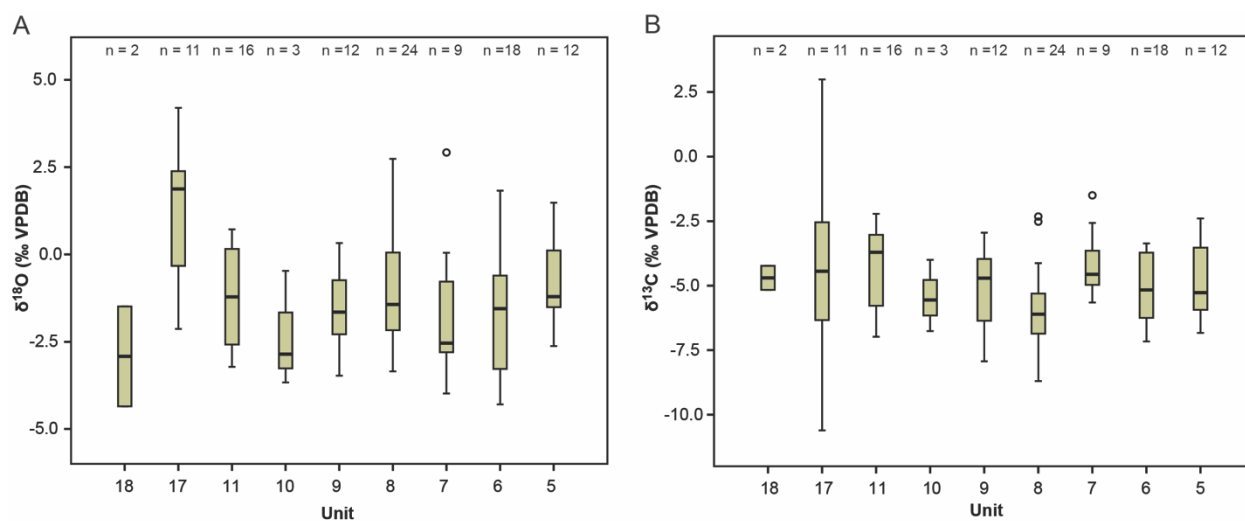


630
 631 **Fig. 2** A. Air temperatures (open circles) measured at Hundewasser and modelled monthly rainfall
 632 $\delta^{18}\text{O}$ values (grey triangles and secondary y-axis) obtained from OIPC. B. Water temperature
 633 (black circles) and $\delta^{18}\text{O}$ values (grey triangles and secondary y-axis) measured throughout the

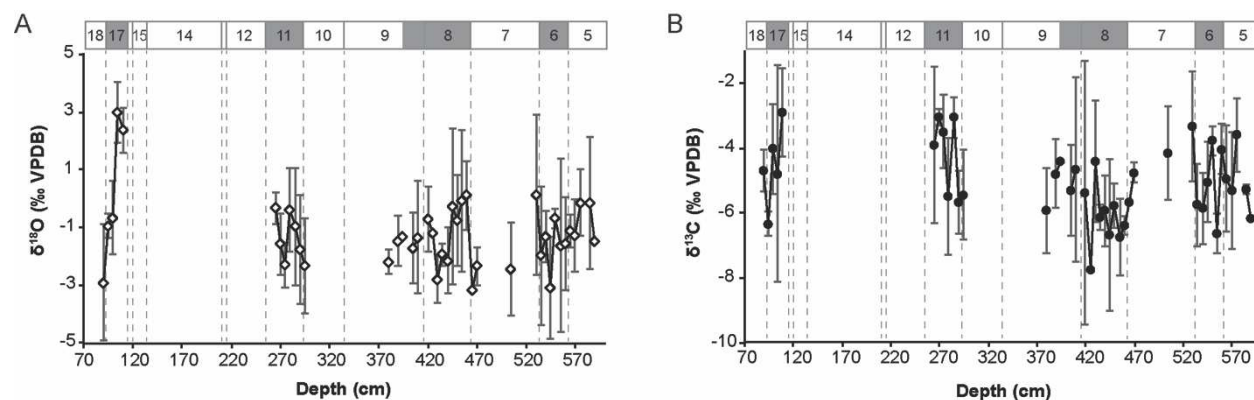
634 annual collection in Hundewasser. C. Modern *B. tentaculata* opercula (N = 37) $\delta^{18}\text{O}$ (open circles)
 635 and $\delta^{13}\text{C}$ values (black circles and secondary y-axis). Error bars indicate standard deviation.



637 **Fig. 3** Modern *B. tentaculata* $\delta^{18}\text{O}$ data. A. Monthly opercula $\delta^{18}\text{O}$ values measured throughout
 638 the annual collection in Hundewasser (open triangles) and the respective expected values (circles)
 639 calculated using Eq. (1). The highlighted area represents the potential period of
 640 cessation/slowdown of the opercula growth. B. Average measured and predicted values of the
 641 opercula $\delta^{18}\text{O}$ calculated using the inverse function of Eq. (1). For this purpose, the calculations
 642 were carried out using both the whole annual dataset (i.e. 13 measured water $\delta^{18}\text{O}$ values and
 643 temperatures) and the partial dataset excluding the period of slow growth (i.e. using 10 water and
 644 temperature datapoints except the data from June, July and August). C. Average measured and
 645 predicted (Eq. (1)) values of the water temperature using the whole annual dataset and the partial
 646 dataset excluding the period of slow growth. Error bars indicate standard deviation.

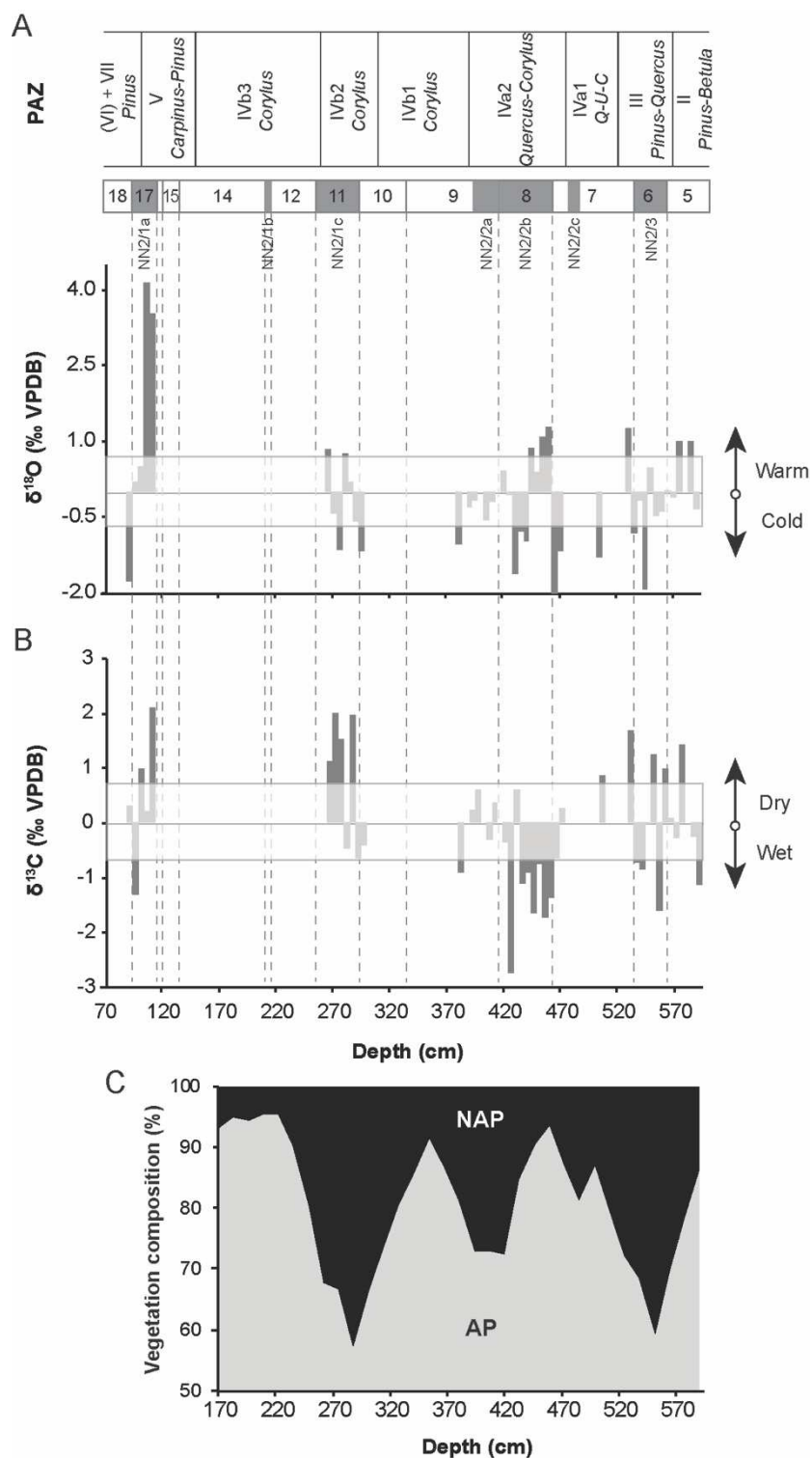


647 **Fig. 4** Overviews of the stable oxygen (A) and carbon isotopes (B) data obtained on *B. tentaculata*
 648 opercula from NN2, grouped by stratigraphic units (18 to 5).
 649



650

651 **Fig. 5** Raw stable oxygen (A) and carbon isotope (B) data obtained on *B. tentaculata* opercula
 652 throughout the NN2 stratigraphic sequence. The bars above the two graphs represent the
 653 subdivision of the succession in 14 units (18 to 5). The units in grey contain archaeological
 654 findings.



659 considered significant for the palaeoenvironmental interpretation. C. Pollen diagram from Pop &
 660 Bakels (2015) showing the percentages of arboreal pollen (AP; using the three key taxa of *Pinus*,
 661 *Corylus* and *Carpinus*) versus non-arboreal pollen (NAP; including grasses and sedges). *Q-U-C* =
 662 *Quercus-Ulmus-Corylus*.
 663

Table 1. Find levels at NN2 with corresponding palaeoenvironmental conditions reconstructed from *B. tentaculata* geochemistry record.

Find level	Corresponding unit	Finds m ⁻²	Total finds	Palaeoenvironmental reconstruction	
NN2/3	6	68	271	cold	variable
NN2/2c	7	11	2296	n/a	n/a
NN2/2b	8	255	125,322	warm than cold	very humid
NN2/2a	9	3	1501	average	average
NN2/1c	11	37	8811	variable	very dry
NN2/1b	13	17	1250	n/a	n/a
NN2/1a	17	1	4	very warm	dry than wet

664

665 **Table S1.** Modern environmental data and *B. tentaculata* isotope values during the annual
 666 collection conducted at Hundewasser. SD = standard deviation.

667

668

669 **Table S2.** *B. tentaculata* opercula isotope values throughout the HP7 profile in NN2. SD =
 670 standard deviation.

671