



Deposited via The University of Sheffield.

White Rose Research Online URL for this paper:

<https://eprints.whiterose.ac.uk/id/eprint/154466/>

Version: Accepted Version

Article:

Sun, L., Yan, Z., Zaganidis, A. et al. (2018) Recurrent-OctoMap: Learning state-based map refinement for long-term semantic mapping with 3-D-Lidar data. IEEE Robotics and Automation Letters, 3 (4). pp. 3749-3756. ISSN: 2377-3766

<https://doi.org/10.1109/lra.2018.2856268>

© 2018 IEEE. Personal use of this material is permitted. Permission from IEEE must be obtained for all other users, including reprinting/ republishing this material for advertising or promotional purposes, creating new collective works for resale or redistribution to servers or lists, or reuse of any copyrighted components of this work in other works. Reproduced in accordance with the publisher's self-archiving policy.

Reuse

Items deposited in White Rose Research Online are protected by copyright, with all rights reserved unless indicated otherwise. They may be downloaded and/or printed for private study, or other acts as permitted by national copyright laws. The publisher or other rights holders may allow further reproduction and re-use of the full text version. This is indicated by the licence information on the White Rose Research Online record for the item.

Takedown

If you consider content in White Rose Research Online to be in breach of UK law, please notify us by emailing eprints@whiterose.ac.uk including the URL of the record and the reason for the withdrawal request.

Recurrent-OctoMap: Learning State-based Map Refinement for Long-Term Semantic Mapping with 3D-Lidar Data

Li Sun¹, Zhi Yan², Anestis Zaganidis¹, Cheng Zhao¹ and Tom Duckett¹

Abstract—This paper presents a novel semantic mapping approach, **Recurrent-OctoMap**, learned from long-term 3D Lidar data. Most existing semantic mapping approaches focus on improving semantic understanding of single frames, rather than 3D refinement of semantic maps (i.e. fusing semantic observations). The most widely-used approach for 3D semantic map refinement is a Bayesian update, which fuses the consecutive predictive probabilities following a Markov-Chain model. Instead, we propose a learning approach to fuse the semantic features, rather than simply fusing predictions from a classifier. In our approach, we represent and maintain our 3D map as an OctoMap, and model each cell as a recurrent neural network (RNN), to obtain a Recurrent-OctoMap. In this case, the semantic mapping process can be formulated as a sequence-to-sequence encoding-decoding problem. Moreover, in order to extend the duration of observations in our Recurrent-OctoMap, we developed a robust 3D localization and mapping system for successively mapping a dynamic environment using more than two weeks of data, and the system can be trained and deployed with arbitrary memory length. We validate our approach on the ETH long-term 3D Lidar dataset [1]. The experimental results show that our proposed approach outperforms the conventional “Bayesian update” approach.

I. INTRODUCTION

Compared to the more mature research on semantic scene understanding and Simultaneous Localization and Mapping (SLAM), robust semantic mapping is still an open problem. While a conventional 3D map is useful for robot localization and navigation, a 3D semantic map has great potential to further improve the robustness of localization in changing environments and help the robot to consider semantics and dynamics in task and motion planning. Most existing research on semantic mapping considers indoor scenes, while there are few approaches for large-scale outdoor environments. For indoor semantic mapping, methods such as RGBD-SLAM or Kinect-Fusion are widely used, while research on outdoor semantic mapping employs stereo-based mapping or 3D-Lidar-based mapping. In the existing semantic mapping approaches, 2D RGB-based semantic segmentation methods, e.g. Fully Convolutional Neural Networks, are typically adapted. The 2D semantic label can be transferred into 3D through visual geometry. There are a few approaches working on 3D refinement for semantic mapping, where Markov-Chain-based Bayesian updates [2] were used for fusion of consecutive semantic labels in [3], and then widely-

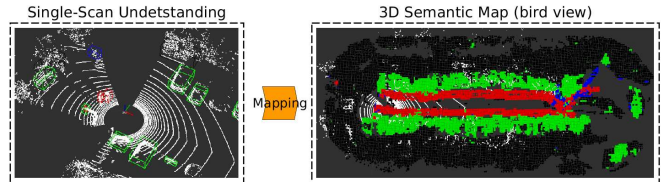


Fig. 1. Overview of long-term semantic mapping with 3D Lidar data.

used in most of the following research [4], [3], [5], [6], [7], [8].

Pioneering research [7], [8] uses visual odometry to improve 2D semantic segmentation in RGB-D videos. Unfortunately, because of the limited field of view (FOV) of RGB-D cameras, limited pixels can be associated in a long sequence. Hence, the improvement obtained from fusing consecutive data in their research is not very substantial. 3D Lidar sensors such as Velodyne have 360° FOV, which combined with precise odometry made long-term mapping possible [1]. Moreover, with the development of geometry-based semantic understanding [9], semantic mapping has the potential to be achieved using a single 3D Lidar sensor.

Most of the existing approaches have the following limitations: Firstly, both indoor and the outdoor semantic mapping approaches generally rely on RGB-based scene understanding. Secondly, they simply fuse the predicted probabilities from the classifier with a Bayesian update for the refinement of the 3D semantic map. Thirdly, only short-term consecutive observations are used for semantic fusion, while the long-term spatio-temporal semantic correlation, e.g. from consecutive minutes, hours and days, is neglected.

In this research, we use a single 3D Lidar for semantic scene understanding, localization and mapping (Fig. 1). A long-term dataset (up to two weeks) is used to learn the spatio-temporal semantics. The main contributions of this paper are two-fold: Firstly, we propose a novel approach, Recurrent-OctoMap, to fuse the semantic observations. Our semantic map is state-based, maintainable, and with flexible memory duration. Secondly, our semantic mapping approach uses a single 3D-Lidar and no RGB camera is required.

II. RELATED WORK

A. 3D Semantic Mapping

The first 3D indoor dense semantic mapping was proposed in [3]. In this research, a Bayesian update [2] is first adapted to 3D map refinement and a 3D Conditional Random Field (CRF) is further used to optimize the semantic predictions for adjacent voxels.

¹Lincoln Centre for Autonomous Systems (L-CAS), University of Lincoln, UK {lsun, azaganidis, czhao, tduckett}@lincoln.ac.uk

²LE2I-CNRS, University of Technology of Belfort-Montbéliard (UTBM), France zhi.yan@utbm.fr

Tateno et al. [10] proposed an approach to map the detected objects into a dense 3D map. In their approach, 3D-based template matching is used to register the scene objects with pre-scanned models (known objects). McCormac et al. [5] first adapted a deep learning-based segmentation approach to 3D semantic mapping in indoor scenes. Cheng et al. [6] first proposed a 3D semantic mapping pipeline for material understanding of an indoor scene. In their approach, a more advanced neural network with boundary-optimization is used for semantic segmentation.

Pioneering researchers [7], [8] investigated improving the 2D scene understanding using consecutive frames of observations. In their research, RGBD-based visual odometry is used to associate the pixels between consecutive frames and a RNN is trained from multiple observations for semantic classification of the latest frame.

Compared to the work on indoor 3D semantic mapping, there are fewer approaches for outdoor 3D semantic mapping [11], [4]. In [11], the street semantics are obtained by 2D semantic segmentation from a RGB camera on a driving vehicle, and a dense 2D ground-plane semantic map can be obtained from multi-view imagery. They further extend the 2D on-road semantic mapping to dense 3D mapping [4], where stereo images are used for dense 3D reconstruction. In [12], a semantic map can be built from multi-sensory data for navigation in an off-road environment, where the scene understanding is obtained incrementally from 2D RGB images and 3D Lidar is employed for dense 3D mapping.

B. 3D Lidar-based Object Detection and Scene Understanding

Model-free segmentation methods (i.e. clustering-based) are widely used for objectness detection in 3D Lidar data [13], [14]. Bogoslavskiy et.al [13] developed a fast method with small computational demands through converting 3D Lidar scans into 2D range images. Yan et al. [14] proposed an adaptive clustering approach that enables to use different optimal thresholds for point cloud clustering according to the scan ranges. Moreover, Dewan et al. [15] proposed a model-free approach for detecting and tracking dynamic objects, which relies only on motion cues. The conventional approach for 3D Lidar-based object recognition employs hand-crafted features [16], [17], [18], [19], such as PCA, 3D grid features, hierarchical part features, etc.

Most of the model-based detection approaches convert the 3D Lidar point cloud into a 2D image [20], [21] or 3D voxel grid [22], in order to employ a CNN-based method to learn pixel-wise semantic segmentation or multi-box object detection. Researchers also started to develop new learning approaches [9] that are applied directly to the irregular 3D point cloud. In PointNet [9], a fully connected neural network can be learned from geometry-only data for semantic classification, and a max-pooling function is used to achieve order invariance. Engelmann et al. [23] further explore the spatial context among different semantic categories using a recurrent neural network. The geometry-based learning methods, e.g. [9], [23], can learn the semantics by exploiting the inherent

3D geometry structure of the point cloud data. Therefore, these methods have the potential to be adapted from Kinect-type point clouds to 3D Lidar point clouds.

C. Long-term Mapping and Persistent Mapping

Over the past two decades of development of Simultaneous Localization and Mapping (SLAM), approaches such as 2D laser-based SLAM [24], stereo-based visual-SLAM [25] and 3D Lidar SLAM [26] have been reaching the maturity required for industrial applications. Some interesting problems also occur in long-term mapping of dynamic environments: e.g. long-term maintenance of the map in a changing environment [1]; improvement of the robot's odometry and removing the effects of dynamic objects [27]; and identification of the environment dynamics [28].

D. Discussion

Bayesian update and CRF-based approaches are used for 3D map refinement in almost all previous semantic mapping research. The CRF-based approach is a pair-wise optimization mainly for object boundary refinement in image-based semantic segmentation. Bayesian update is the only proposed approach for probabilistic fusion of semantic observations in 3D semantic mapping. Researchers have started using RNN-based models to improve single-frame segmentation performance via associating consecutive frames in RGB-D video. However, because of the constraints of the limited field of view and odometry precision, these methods are not practical in large-scale outdoor 3D semantic mapping.

Both the existing indoor and outdoor 3D semantic mapping approaches rely on RGB-based semantic understanding. With the development of 3D Lidar-based odometry [26] and geometry-based semantic understanding, outdoor semantic mapping thus has the potential to be accomplished using a single 3D Lidar. Moreover, in the existing semantic map research, only short-term semantic fusion is considered. Through long-term mapping, the spatial-temporal semantics obtained over longer time scales can be tracked and exploited. This paper thus aims to achieve 3D semantic mapping using a single 3D Lidar and proposes a novel approach for state-based fusion learned from long-term data.

III. METHODOLOGY

A. Problem Formulation

Given a sequence of observations $o_0^t = [o_0, \dots, o_t]$ of a voxel in the 3D map, the goal of semantic fusion is to obtain the predicted probabilities $p(c_t|o_0^t)$ for all the semantic classes c_t depending on this sequence of observations o_0^t . The conventional Bayesian update fuses the predicted probabilities through a first order Markov assumption [1]:

$$P(c_t|o_0^t) = \frac{1}{Z'} P(c_t|o_t) P(c_{t-1}|o_0^{t-1}) \quad (1)$$

where, Z' is a normalization term. Instead of end-prediction fusion, we use a high-dimensional hidden state $state_t$ to assist the semantic fusion:




Fig. 2. An example of Parking Lot dataset. The map of day 1 is shown. In this dataset, the Lidar sensor only provide geometry readings (i.e. X, Y, Z), and both RGB and intensity are not available.

$$P(c_t|o_0^t) = \text{Logit}(\text{Decoder}(\text{state}_t))$$

$$\text{state}_t \leftarrow \text{RNN}(\text{state}_{t-1}, o_t) \quad (2)$$

where we use a Decoder to approximate the prediction, and a Logistic function is used to squash the activation values to normalized predicted probabilities. We model the semantic fusion as a transition of the hidden state from state_{t-1} to state_t . In our approach, a RNN (Recurrent Neural Network) is used as the transition function and the semantic observation o_t provides the input to the RNN.

B. Single-Scan Semantic Understanding

1) *Object Detection*: An overview of the proposed detection pipeline is shown in Fig. 3. In our approach, we incorporate model-free objectness detection and a fully connected network as an object detection pipeline. A model-free 3D approach [14] is employed for objectness detection. We adapt Point-Net [9] for object recognition in a single 3D Lidar scan. A multi-layer perceptron (MLP) is connected to all the 3D points of a Lidar scan to learn the non-linear feature embeddings of the point-level features. We apply max-pooling within the 3D bounding boxes obtained from the detector and another multi-layer perceptron is used to learn object-level features. The network output is finally connected with the ground truth labels using a multi-class softmax loss function. To be more specific, given a set of 3D points $[p_i^x, p_i^y, p_i^z]_{N_p}$ in a Lidar scan, the point features $[f_i^p]_{N_p}$ can be obtained via the first MLP mlp_p :

$$[f_i^p]_{N_p} = mlp_p([p_i^x, p_i^y, p_i^z]_{N_p}) \quad (3)$$

With the objectness bounding box obtained from the 3D detector, we apply objectness-pooling (i.e. max-pooling within the objectness bounding box) and the object features $[f_j^o]_{N_o}$ can be obtained by the second MLP mlp_o :

$$[f_j^o]_{N_o} = mlp_o(\text{pooling}_{obj}([f_p])) \quad (4)$$

Finally, the negative log likelihood of all the labeled semantic objects are minimized for the whole dataset:

$$\text{loss} = - \sum_k^{N_c} \log \mathcal{L}(\text{softmax}([f_j^o]_{N_o}), [label_j]_{N_o}) \quad (5)$$

N_c is the number of Lidar point clouds (scans). We propagate the object semantic feature f_j^o to all the points within the bounding box. Thereby, each point $\langle x_i, y_i, z_i \rangle$ of a Lidar scan will have a semantic feature $f_{\langle x_i, y_i, z_i \rangle}$.

2) *Transfer Learning from KITTI Dataset*: We pre-train our detection network on the KITTI dataset¹, as large-scale manual annotated examples are available. The 3D Lidar sensor used in KITTI is a Velodyne VLP64E, while our application uses a Velodyne HDL32. Since they have different resolutions and fields of view², we convert the KITTI point cloud into rings and down-sample the rings depending on the HDL32's vertical angle interval in order to eliminate the data differences. Moreover, we include random rotation along the z-axis of the world frame as KITTI only has front-view annotations. Having trained the neural network on the KITTI data, we further fine-tune the model using our annotations of ETH parking-lot dataset [1].

We chose the combination of 3D clustering for objectness detection and learning of features for recognition in order to maximize the performance with limited data annotations. We also tried an end-to-end approach, e.g. [20], [22], but unfortunately these approaches cannot produce satisfactory results in our application because of their sensitivity to the sensor configuration. It is worth noting that our proposed Recurrent-OctoMap is not constrained to specific types of single-scan semantic understanding approaches. Either object detection or semantic segmentation approaches can be employed to produce the semantic observations (features) as the input to Recurrent-OctoMap.

C. Long-term 3D Lidar Localization and Mapping

1) *3D-Lidar-based Localization*: LOAM [26] provides a robust 2D Laser/3D Lidar odometry using state-based Iterative Close Point (ICP) registration. In this research, edge points and plane points are extracted for registration. The motion estimation in LOAM has two steps: registering the current scan to the previous one as an initial guess, and registering the current scan to the map.

¹<http://www.cvlibs.net/datasets/kitti/>

²VLP64E: -24.9-2 vertical FOV; HDL32: -30.67-10.67 vertical FOV.

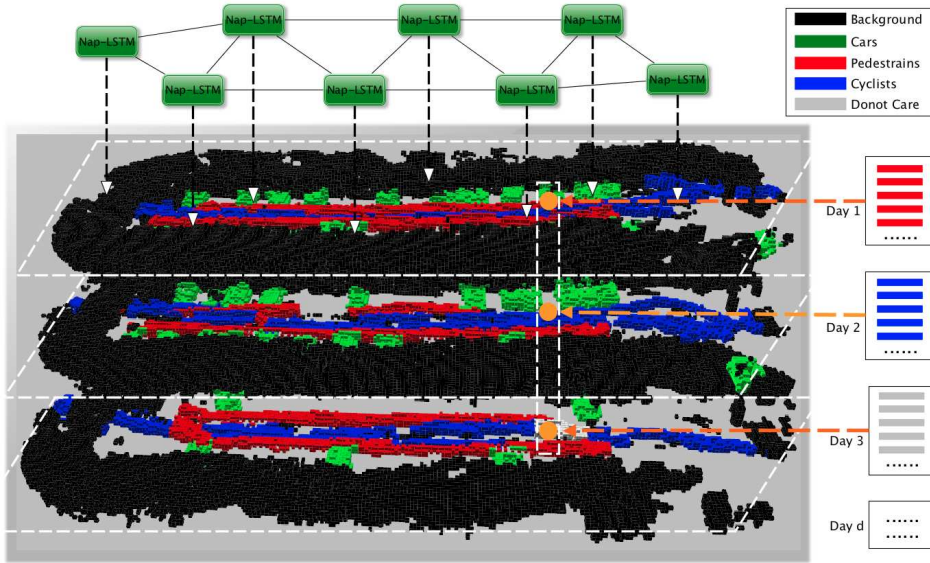


Fig. 5. Learning Recurrent-OctoMap from long-term semantic mapping. For some locations the semantic categories are constant, while some are changing during different days (take the site in orange for an example). All of the LSTMs share the same weights, as indicated by the solid lines.

of Recurrent-OctoMap cells can be associated in a long-term fashion. In our approach, a Nap-LSTM is devised for learning semantics from discretized observations along the time-axis (shown in Fig. 4). To be more specific, when no observations are available the LSTM can “nap” for up to a pre-specified duration, referred to as the Maximum Napping Time Duration (MNTD). That is, the LSTM will remain in the previously observed state until either a new observation is obtained or the MNTD is reached. If the MNTD is reached, the state is reinitialized to zeros. It is necessary to use Nap-LSTM, especially in long-term fusion, because this can prevent the state of LSTM transiting into an unknown state space. For example, if the model is trained by a pre-specified sequence length, the ordinary LSTM is able to learn the state transition within this length. However, when deployed on a longer sequence, the LSTM is likely to transit the state to an unknown state space, and consequently introduce more errors. We, therefore, introduce Nap-LSTM with MNTD parameter to manipulate the observation sequences (i.e. retain or reinitialize the state). We investigate the sensitivity of this parameter in the experiments.

3) *Learning from long-term data:* The semantic observations of different timescales indicate different patterns of behavior. Observations of very short duration (e.g. a couple of seconds) show the transient dynamics, such as pedestrians/cyclists moving across a cell; observations of medium duration (e.g. several minutes) indicate the changes of static objects, such as parked cars perceived by the moving robot from different views; observations of long duration (e.g. more than a day) show the changes to the layout of the environment. An example of an associated map over three days is shown in Fig. 5.

In this paper, we aim to learn the fusion of semantics from the changes along different timescales. We conduct continuous simultaneous localization, mapping and semantic

understanding using two weeks of data. As our training data is both spatially and temporally discretized, learning an individual LSTM for each cell suffers from very bad over-fitting. In order to train a generalized model from discretized training data, the weights of LSTM are shared for all the Recurrent-OctoMap cells. It is worth noting that the whole mapping process is trainable end-to-end as the single-frame semantic understanding is also achieved using a neural network. In this paper, we trained the mapping in separate stages due to the limitation of GPU memory. More details of the training process are provided in Section IV.

IV. EXPERIMENTS

A. ETH Parking-Lot dataset

The dataset for evaluation was originally used in [1]. This data was collected in the parking lot of ETH for 14 consecutive days. In each day, the robot (i.e. LandShark system by Black-I Robotics, USA) was driven manually to explore the parking lot and back to the original position. Velodyne HDL-32E is used as the main sensor, which produces approximately 70K points per scan at a rate of 10 Hz. More details can be found in [1].

The original data only has range information (X,Y,Z) and the intensity is not available. In order to train and evaluate our proposed Recurrent-OctoMaps, we generate 14 OctoMaps (one for each day) within a global coordination system, and annotate the semantic objects manually on the OctoMaps using the L-CAS 3D Point Cloud Annotation Tool³. In this paper, the points from dynamic objects will remain in the map for five minutes during mapping, hence the short-term dynamics, e.g. moving cars, cyclists and pedestrians, can be mapped into these 14 OctoMaps for training and evaluation. We annotated 4 categories of objects, i.e. cars, pedestrians,

³https://github.com/LCAS/cloud_annotation_tool

TABLE I

THE QUANTITATIVE RESULT OF SEMANTIC MAPPING FOR DAY 8, 9, 10, 11, 12, 13, 14, AND THE COMPARISON WITH THE BASELINE METHODS, INCLUDING RECURRENT OCTOMAP WITH STANDARD LSTM (RECURRENT-OCTOMAP⁻) AND BAYESIAN UPDATE.

Metrics	methods	day8	day9	day10	day11	day12	day13	day14	mean
Overall Acc.	Recurrent-OctoMap	95.6%	88.2%	90.6%	94.5%	90.0%	91.3%	95.1%	92.2%
	Recurrent-OctoMap ⁻	90.7%	78.3%	79.5%	84.1%	78.0%	82.4%	91.7%	83.5%
	Bayesian Update	80.2%	73.0%	71.2%	79.0%	70.2%	77.6%	82.2%	76.3%
Mean Acc.	Recurrent-OctoMap	78.8%	84.9%	76.0%	91.4%	80.7%	86.3%	77.6%	81.7%
	Recurrent-OctoMap ⁻	69.5%	73.2%	63.8%	77.3%	70.4%	73.5%	70.4%	71.2%
	Bayesian Update	65.7%	73.7%	61.7%	82.3%	63.3%	77.3%	66.0%	70.0%
Mean IoU	Recurrent-OctoMap	71.0%	77.4%	65.9%	87.0%	68.2%	77.6%	64.2%	73.0%
	Recurrent-OctoMap ⁻	58.2%	62.7%	50.6%	67.9%	53.4%	61.9%	54.4%	58.4%
	Bayesian Update	43.3%	55.0%	42.4%	62.1%	41.9%	58.3%	41.4%	49.2%

cyclists and the background, and the cells with overlapping dynamics are annotated as “do not care”, which are not included in learning and validation. As we annotate the map rather than consecutive frames, the annotation effort is much less tedious. It took us approximately 30 minutes to annotate one OctoMap in this work.

B. Baseline Methods

Two baseline methods were implemented and used for comparison. The baseline methods share the same method in Section III-B for the semantic understanding of a single Lidar scan, but have different mechanisms for semantic fusion.

1) *Bayesian Update*: The most widely-used fusion approach in 3D semantic mapping is the “Bayesian update”, where the squashed probability, i.e. softmax output in Eq. 5 is used as the predictive probability for the fusion in Eq. 1. If no observation is available, a uniform prior distribution is assumed. This comparison shows the difference between our proposed state-based fusion and conventional end-prediction fusion.

2) *Recurrent OctoMap with Standard LSTM*: To better understand the influence of the napping mechanism, we further compared the proposed OctoMap using NapLSTM to an OctoMap with an ordinary LSTM model, i.e. in this baseline method (referred to as Recurrent-OctoMap⁻), the napping mechanism is removed. If no observation is available, the LSTM states are initialized to zeros.

C. Evaluation Metrics

In the existing works on 3D semantic mapping [3], [4], [5], [6], 2D-based semantic understanding metrics are used for the evaluation, and the 3D mapping fusion is not evaluated. As the main contribution of this paper is the semantic fusion approach, we extend these performance metrics from 2D pixels to 3D voxels, including the *overall accuracy* of all maps’ voxels, the *mean accuracy* among all semantic categories, and the *mean IoU* (region intersection over union):

- Overall accuracy: $\sum_i n_{ii} / \sum_i nt_i$
- Mean accuracy: $(1/n_{cl}) \sum_i n_{ii} / nt_i$
- Mean IoU: $(1/n_{cl}) \sum_i n_{ii} / (nt_i + \sum_j n_{ji} - n_{ii})$

where n_{cl} is the number of classes, n_{ij} is the number of voxels of class i classified as class j , and $nt_i = \sum_j n_{ij}$ is the total number of voxels belonging to class i .

D. Experiments on ETH Parking-Lot Dataset

1) *Training*: As introduced in Section IV-A, the ETH Parking Lot dataset provides 3D Lidar mapping data for 14 days. We use days 1-7 for training and days 8-14 for evaluation. The training of our proposed pipeline has two stages: training the single-scan scene understanding network and training the LSTM in Recurrent-OctoMap. To be more specific, we first pre-train the single-scan semantic understanding (i.e. detection) neural network on the KITTI 3D object challenge. In this procedure, only the bounding boxes of ‘cars’, ‘pedestrians’ and ‘cyclists’ are used for training, and a total of 22524 objects and 45480 randomly selected background samples from 7481 scans are used for training. We apply random ‘yaw’ rotations on the training scans along the z-axis as KITTI only provides front-view annotations. We train for 20 epochs with an initial learning rate of 0.005 with exponential decay of 0.95. Then we associate the scans from days 1-7 of the Parking Lot data to fine-tune the network with a smaller learning rate 0.001 for another 10 epochs. Having trained the single-scan semantic understanding network, we remove the loss function in Eq. 5 and the regularized semantic features f_{cell} (obtained by Eq. 6) are used as the semantic observations of Recurrent-OctoMap. A resolution of 0.4m is used for OctoMap/Recurrent-OctoMap. A two-layer Nap-LSTM cell is used as the recurrent cell of the Recurrent-OctoMap and we train the Recurrent-OctoMap as a sequence-to-sequence decoder from all semantic observations to semantic labels over the duration of 7 days. In other words, the MNTD (Maximum Napping Time Duration) is set as positive infinite in training. An example is given in Fig. 5. To be more specific, our Nap-LSTM is trained in an “unrolled” form with truncated backpropagation. We train the Nap-LSTM by mini-batch with randomly sampled sequences from arbitrary start points to the end. Dynamic RNN training is used for segments less than the regularized sequence length. In this experiment, a mini-batch of 32 is used and the hidden state dimension of LSTM is 128. We train the Nap-LSTM for another 100 epochs with a learning rate 0.001 and exponential decay of 0.95.

2) *Performance*: In the testing, we reduce the MNTD of Recurrent-OctoMap to one day in order to make the evaluation result statistically significant. The comparison results for the Recurrent-Octomap and the two baselines

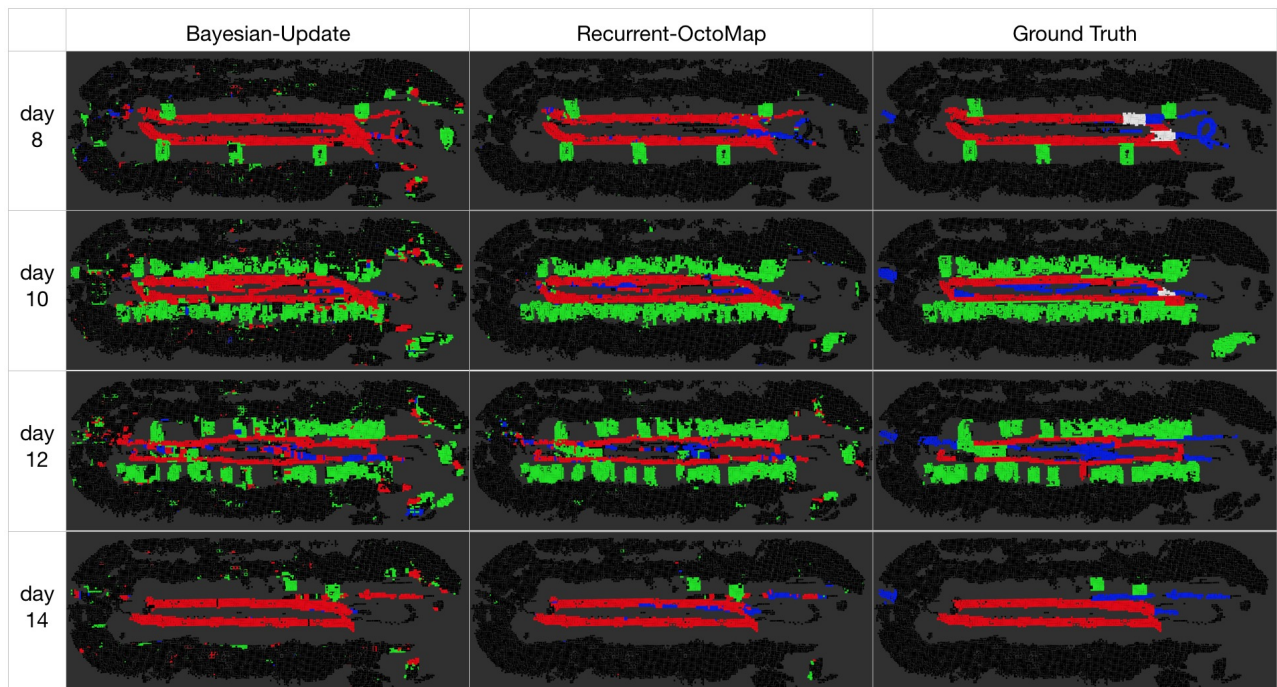


Fig. 6. The qualitative results of semantic mapping of Recurrent-Octomap.

are presented in Table I. As shown in the table, Recurrent-OctoMap achieves the best performance for all the test maps, with an overall accuracy of 92.2%, mean accuracy of 81.7% and mean IoU of 73.0%. It is worth noting that three categories, i.e. pedestrians, cars and background, are used in the evaluation for days 9, 11 and 13, as no cyclists appeared during these days. Compared to Recurrent-OctoMap⁻ (without napping), Recurrent-OctoMap experienced an improvement of approximately 9% on overall accuracy, 10% on mean accuracy and 15% on mean IoU. Moreover, Recurrent-OctoMap⁻ outperformed the Bayesian update by 7% on overall accuracy, 1% on mean accuracy and 10% on mean IoU, which shows the improvement of state-based semantic fusion beyond the standard end-prediction-based fusion. Overall, our proposed Recurrent-OctoMap outperformed the baseline Bayesian Update with approximate improvements of 16%, 12% and 24% on the three evaluation metrics. Qualitative results are provided in Fig. 6. We observed that the semantic mapping error can be mostly attributed to the ill-posed detections (observations). The Bayesian Update is sensitive to incorrect observations as it simply multiplies the predictive probabilities following a first order Markov chain. Compared to the baseline approach, Recurrent-OctoMap delivers a better fusion both with and without the napping mechanism. The Recurrent-Octomap trained with sequential observations (including both good and bad observations) can learn the transitions between states and correct the predictions from the ill-posed detections. Moreover, the LSTM with the napping mechanism allows the cells to track the changing semantics in the longer-term. For example, if a cell is classified as “car”, it is likely to be “car” again after a short duration. As a result, the predictions

become more consistent, and the semantic map obtained closely matches the ground truth.

We further explore the performance of our proposed Recurrent-OctoMap with different MNTD. In this experiment, we tested the overall accuracy, mean accuracy, and mean IoU with MNTD of 1, 10, 100, 200, 500, 1000 frames and up to a day. As shown in Fig. 7, all of these three metrics experience a steep increase from 1 to 100 frames and then increase gradually within a day. These experimental results show that our proposed Recurrent-OctoMap learned the long-term state transitions from long-term mapping, and as a result, the semantic mapping performance is enhanced.

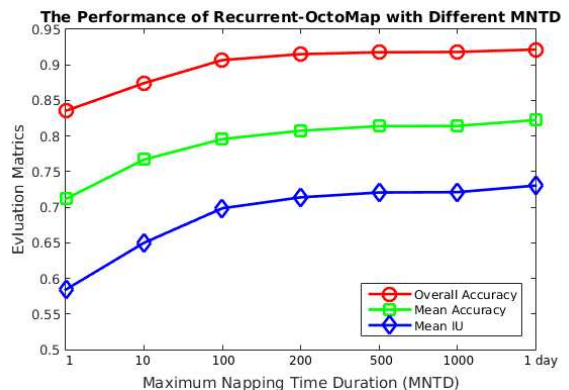


Fig. 7. The evaluation of Recurrent-OctoMap with different Maximum Napping Time Duration (MNTD).

V. CONCLUSION

In this paper, we presented a novel method Recurrent-OctoMap for state-based 3D refinement rather than

prediction-based fusion in 3D semantic mapping. Compared to prediction-based fusion with Bayesian update [2], our approach utilises latent state information modeled as a Naps-LSTM network, and is thus able to learn the semantic state transition between observations at different time-scales. We found further that the 3D Lidar-based semantic understanding and long-term localization and mapping can provide a large field of view and precise data association, which are complementary to the proposed Recurrent-OctoMap approach. In the evaluation, our proposed Recurrent-OctoMap is learned from long-term mapping data (7 days), and can maintain the semantic memory using long-term experience, which also makes the 3D semantic map more accurate. Our future work will investigate the possibility to apply the obtained recurrent-OctoMap maps to problems such as robot manipulation [33], [34], robot localization [35], [36], or human-aware navigation [37].

ACKNOWLEDGMENT

We thank Prof. Francois Pomerleau and team for generously sharing their data. We also thank NVIDIA Co. for donating a high-power GPU on which this work was performed. This project has received funding from the EU Horizon 2020 research and innovation programme under grant agreement No 732737 (ILIAD) and No 645376 (FLOBOT).

REFERENCES

- [1] F. Pomerleau, P. Krüsi, F. Colas, P. Furgale, and R. Siegwart, "Long-term 3d map maintenance in dynamic environments," in *Proc. Int. Conf. Robotics and Automation*, 2014, pp. 3712–3719.
- [2] T. Sebastian, B. Wolfgram, and F. Dieter, "Probabilistic robotics (intelligent robotics and autonomous agents)," in *The MIT Press*, 2005.
- [3] A. Hermans, G. Floros, and B. Leibe, "Dense 3d semantic mapping of indoor scenes from RGB-D images," in *Proc. Int. Conf. Robotics and Automation*, 2014, pp. 2631–2638.
- [4] S. Sengupta, E. Greveson, A. Shahrokni, and P. H. Torr, "Urban 3d semantic modelling using stereo vision," in *Proc. Int. Conf. Robotics and Automation*, 2013, pp. 580–585.
- [5] J. McCormac, A. Handa, A. Davison, and S. Leutenegger, "SemanticFusion: Dense 3d semantic mapping with convolutional neural networks," in *Proc. Int. Conf. Robotics and Automation*, 2017, pp. 4628–4635.
- [6] C. Zhao, L. Sun, and R. Stolkin, "A fully end-to-end deep learning approach for real-time simultaneous 3D reconstruction and material recognition," in *Proc. Int. Conf. Advanced Robotics*, 2017, pp. 75–82.
- [7] Y. Xiang and D. Fox, "DA-RNN: Semantic mapping with data associated recurrent neural networks," in *arXiv preprint arXiv:1703.03098*, 2017.
- [8] L. Ma, J. Stüic, C. Kerl, and D. Cremers, "Multi-view deep learning for consistent semantic mapping with RGB-D cameras," in *Proc. Int. Conf. Intelligent Robots and Systems*, 2017, pp. 598–605.
- [9] C. R. Qi, H. Su, K. Mo, and L. J. Guibas, "PointNet: Deep learning on point sets for 3d classification and segmentation," *Proc. IEEE Conf. Computer Vision and Pattern Recognition*, vol. 1, no. 2, p. 4, 2017.
- [10] K. Tateno, F. Tombari, and N. Navab, "When 2.5D is not enough: Simultaneous reconstruction, segmentation and recognition on dense SLAM," in *Proc. Int. Conf. Robotics and Automation*, 2016, pp. 2295–2302.
- [11] S. Sengupta, P. Sturgess, P. H. Torr, *et al.*, "Automatic dense visual semantic mapping from street-level imagery," in *Proc. Int. Conf. Intelligent Robots and Systems*, 2012, pp. 857–862.
- [12] D. Maturana, P.-W. Chou, M. Uenoyama, and S. Scherer, "Real-time semantic mapping for autonomous off-road navigation," in *Proc. Conf. Field and Service Robotics*, 2018, pp. 335–350.
- [13] I. Bogoslavskyi and C. Stachniss, "Fast range image-based segmentation of sparse 3D laser scans for online operation," in *Proc. Int. Conf. Intelligent Robots and Systems*, 2016, pp. 163–169.
- [14] Z. Yan, T. Duckett, and N. Bellotto, "Online learning for human classification in 3d LIDAR-based tracking," in *Proc. Int. Conf. Intelligent Robots and Systems*, 2017, pp. 864–871.
- [15] A. Dewan, T. Caselitz, G. D. Tipaldi, and W. Burgard, "Motion-based detection and tracking in 3d lidar scans," in *Proc. Int. Conf. Robotics and Automation*, 2016, pp. 4508–4513.
- [16] L. E. Navarro-Serment, C. Mertz, and M. Hebert, "Pedestrian detection and tracking using three-dimensional LADAR data," in *Proc. Conf. Field and Service Robotics*, 2009, pp. 1516–1528.
- [17] K. Kidono, T. Miyasaka, A. Watanabe, T. Naito, and J. Miura, "Pedestrian recognition using high-definition LIDAR," in *Proc. IEEE Intelligent Vehicles Symposium*, 2011, pp. 405–410.
- [18] L. Spinello, M. Luber, and K. O. Arras, "Tracking people in 3D using a bottom-up top-down detector," in *Proc. Int. Conf. Robotics and Automation*, 2011, pp. 1304–1310.
- [19] M. D. Deuge, A. Quadros, C. Hung, and B. Douillard, "Unsupervised feature learning for classification of outdoor 3D scans," in *Proc. Australasian Conf. Robotics and Automation*, vol. 2, 2013, p. 1.
- [20] X. Chen, H. Ma, J. Wan, B. Li, and T. Xia, "Multi-view 3d object detection network for autonomous driving," in *Proc. IEEE Conf. Comput. Vis. Pattern Recognit.*, vol. 1, no. 2, 2017, p. 3.
- [21] B. Wu, A. Wan, X. Yue, and K. Keutzer, "SqueezeSeg: Convolutional neural nets with recurrent CRF for real-time road-object segmentation from 3d lidar point cloud," *arXiv preprint arXiv:1710.07368*, 2017.
- [22] B. Li, "3D fully convolutional network for vehicle detection in point cloud," in *Proc. Int. Conf. Intelligent Robots and Systems*, 2017, pp. 1513–1518.
- [23] F. Engelmann, T. Kontogianni, A. Hermans, and B. Leibe, "Exploring spatial context for 3D semantic segmentation of point clouds," in *Proc. IEEE Conf. Computer Vision and Pattern Recognition*, 2017, pp. 716–724.
- [24] G. Grisetti, C. Stachniss, and W. Burgard, "Improved techniques for grid mapping with rao-blackwellized particle filters," *IEEE Trans. Robotics*, vol. 23, no. 1, pp. 34–46, 2007.
- [25] R. Mur-Artal and J. D. Tardós, "ORB-SLAM2: An open-source slam system for monocular, stereo, and RGB-D cameras," *IEEE Trans. Robotics*, vol. 33, no. 5, pp. 1255–1262, 2017.
- [26] J. Zhang and S. Singh, "LOAM: Lidar odometry and mapping in real-time," in *Proc. Robotics: Science and Systems*, vol. 2, 2014, p. 9.
- [27] E. Einhorn and H.-M. Gross, "Generic NDT mapping in dynamic environments and its application for lifelong SLAM," *Rob. Auton. Syst.*, vol. 69, pp. 28–39, 2015.
- [28] T. Krajník, J. P. Fentanes, J. M. Santos, and T. Duckett, "Fremen: Frequency map enhancement for long-term mobile robot autonomy in changing environments," *IEEE Trans. Robotics*, vol. 33, no. 4, pp. 964–977, 2017.
- [29] A. Hornung, K. M. Wurm, M. Bennewitz, C. Stachniss, and W. Burgard, "Octomap: An efficient probabilistic 3d mapping framework based on octrees," *Auton. Robots*, vol. 34, no. 3, pp. 189–206, 2013.
- [30] J. L. Elman, "Finding structure in time," *Cognitive Science*, vol. 14, no. 2, pp. 179–211, 1990.
- [31] K. Cho, B. Van Merriënboer, C. Gulcehre, D. Bahdanau, F. Bougares, H. Schwenk, and Y. Bengio, "Learning phrase representations using rnn encoder-decoder for statistical machine translation," *arXiv preprint arXiv:1406.1078*, 2014.
- [32] S. Hochreiter and J. Schmidhuber, "Long short-term memory," *Neural computation*, vol. 9, no. 8, pp. 1735–1780, 1997.
- [33] L. Sun, A.-C. Gerardo, R. Simon, and J. P. Siebert, "Accurate garment surface analysis using an active stereo robot head with application to dual-arm flattening," in *Proc. Int. Conf. Robotics and Automation*, 2015, pp. 185–192.
- [34] L. Sun, R. Simon, A.-C. Gerardo, and J. P. Siebert, "Recognising the clothing categories from free-configuration using Gaussian-Process-based interactive perception," in *Proc. Int. Conf. Robotics and Automation*, 2016, pp. 2464–2470.
- [35] A. Zaganidis, L. Sun, T. Duckett, and G. Cielniak, "Integrating deep semantic segmentation into 3d point cloud registration," *IEEE Robotics and Automation Letters*, vol. 3, no. 4, 2018.
- [36] C. Zhao, L. Sun, B. Shuai, P. Purkait, and R. Stolkin, "Dense RGB-D semantic mapping with pixel-voxel neural network," *arXiv preprint arXiv:1710.00132*, 2017.
- [37] L. Sun, Z. Yan, S. M. Mellado, M. Hanheide, and T. Duckett, "3DOF pedestrian trajectory prediction learned from long-term autonomous mobile robot deployment data," *arXiv preprint arXiv:1710.00126*, 2017.