



Deposited via The University of Leeds.

White Rose Research Online URL for this paper:

<https://eprints.whiterose.ac.uk/id/eprint/201861/>

Version: Accepted Version

---

**Article:**

Cosgrove, G.I.E., Colombera, L., Mountney, N.P. et al. (2023) Precambrian aeolian systems: A unique record? *Precambrian Research*, 392. 107075. ISSN: 0301-9268

<https://doi.org/10.1016/j.precamres.2023.107075>

---

**Reuse**

This article is distributed under the terms of the Creative Commons Attribution-NonCommercial-NoDerivs (CC BY-NC-ND) licence. This licence only allows you to download this work and share it with others as long as you credit the authors, but you can't change the article in any way or use it commercially. More information and the full terms of the licence here: <https://creativecommons.org/licenses/>

**Takedown**

If you consider content in White Rose Research Online to be in breach of UK law, please notify us by emailing [eprints@whiterose.ac.uk](mailto:eprints@whiterose.ac.uk) including the URL of the record and the reason for the withdrawal request.

1 **TITLE:** Precambrian Aeolian Systems: A Unique Record?

2 **AUTHORS:** Grace I.E. Cosgrove\*<sup>1</sup>, Luca Colombera<sup>2</sup>, Nigel P. Mountney<sup>1</sup>, Giorgio Basilici<sup>3,4</sup>,

3 Águila Ferreira Mesquita<sup>3</sup>, Marcus Vinícius Theodoro Soares<sup>3</sup>

4

5 \* Corresponding author (g.i.e.cosgrove@leeds.ac.uk)

6 <sup>1</sup> School of Earth and Environment, Institute of Applied Geoscience, University of Leeds,

7 Woodhouse, Leeds, LS2 9JT

8 <sup>2</sup> Dipartimento di Scienze della Terra e dell'Ambiente, Università di Pavia, Via Ferrata 1, 27100,

9 Pavia, Italy

10 <sup>3</sup> Department of Geology and Natural Resources, Institute of Geosciences, State University of

11 Campinas, 13083-870 Campinas, SP, Brazil

12 <sup>4</sup> Centro Regional de Investigaciones Científicas y Transferencia Tecnológica, La Rioja / CONICET,

13 Argentina

## 14 **ABSTRACT**

15 The Precambrian is associated with a set of geologically unique palaeoenvironmental conditions  
16 arising from differences in the Earth's atmosphere, biosphere and geosphere. The extent to which  
17 these conditions operated to generate an aeolian stratigraphic record that is geologically distinct from  
18 that of the Phanerozoic remains poorly understood. This study presents a quantitative comparison of  
19 the preserved sedimentary architectures of 87 globally distributed aeolian successions from the  
20 Precambrian and the Phanerozoic. Compared to those of the Phanerozoic, Precambrian aeolian  
21 successions are characterised by: (1) thinner aeolian dune sets, mostly documenting the accumulation  
22 of small, rapidly migrating barchan dunes; and (2) a greater occurrence of sandsheet, zibar, and damp  
23 and wet interdune deposits, many occurring interdigitated with non-aeolian strata. The nature of the  
24 Precambrian aeolian stratigraphic record reflects in part the absence of sediment-stabilizing terrestrial  
25 vegetation: compared to Phanerozoic systems developed since the evolution of land plants, aeolian  
26 processes (erosion, transport and deposition) were more active, even under markedly more humid

27 climates. Precambrian aeolian successions record greater evidence of fluvial and marine incursions  
28 into contiguous aeolian dune fields. Water tables were commonly elevated close to the level of the  
29 accumulation surface for protracted episodes; extensive damp and wet substrates restricted the  
30 availability of dry sand for aeolian dune construction, thereby limiting dune size. In some  
31 Precambrian aeolian systems, sediment supply was additionally restricted by the development of  
32 cryptobiotic films and crusts that preferentially developed on damp substrates in the absence of  
33 vegetation. Common fluvial and marine aqueous interactions promoted the reworking of aeolian  
34 dunes into sandsheet deposits; many such accumulations likely represent eroded remnants of larger  
35 aeolian dune fields. Given the absence of vegetation-induced sediment binding and baffling, and  
36 wind-buffering effects, coarser sand fractions were more readily transported by the wind in the  
37 Precambrian; this led to the preferential development of coarse-grained zibar deposits. This study  
38 demonstrates how the Precambrian aeolian sedimentary record is geologically distinct from that of the  
39 majority of the Phanerozoic, providing new insights into the controlling factors that governed aeolian  
40 sedimentation during the Precambrian through interactions between the geosphere, biosphere and  
41 atmosphere.

## 42 **KEYWORDS:**

43 Sandsheet, Zibar, Proterozoic, Dune, Palaeoenvironment, Architecture

## 44 **1. INTRODUCTION**

45 Many facets of modern geology are underpinned by the principle of modern uniformitarianism: *‘the*  
46 *present is the key to the past’* (e.g., Hallam, 1990). This conviction predicates that modern  
47 sedimentary environments can suitably represent the processes and products of sedimentation that  
48 prevailed during earlier episodes of Earth history (e.g., Donaldson et al., 2002; Bose et al., 2012).  
49 Indeed, when comparisons are made between many modern sedimentary systems and comparable  
50 successions of Precambrian age, the similarities outweigh the differences (Eriksson et al., 1998;  
51 Eriksson et al., 2004; Altermann and Corcoran, 2002). Precambrian sedimentary architectures and  
52 their interpreted formative processes commonly have a close Phanerozoic counterpart (e.g., Eriksson

53 et al., 1998, 2004; Eriksson, 2005; Altermann and Corcoran, 2002; Bose et al., 2012). The similarities  
54 between the sedimentary successions of the Precambrian and Phanerozoic arise primarily as a  
55 consequence of the universal interactions between primary (i.e. plate tectonic and magmatic-thermal  
56 processes) and secondary (i.e. prevailing climatic conditions and eustasy) controls on patterns of  
57 sedimentation (e.g., Eriksson et al., 2001a,b; Bose et al., 2001; Eriksson et al., 2004, 2005).

58 Yet, despite the many commonalities between sedimentary successions of the Precambrian and the  
59 Phanerozoic, numerous important palaeoenvironmental conditions that influenced patterns of  
60 sedimentation were uniquely in operation during the Precambrian (e.g., Eriksson and Simpson, 1998;  
61 Eriksson et al., 2005; Bose et al., 2012). The Precambrian is associated with the following traits. (1)  
62 Absence of vegetation; the evolution of land plants commenced ca. 500 Ma (Morris et al., 2018). (2)  
63 High rates of continental weathering and erosion; this is associated with an absence of stabilizing  
64 vegetation, and the action of a hot and humid climate during much of the Archaean and  
65 Paleoproterozoic (Bose et al., 2012). (3) A general lack of widespread and abundant biogenic activity  
66 (and associated bioturbation) until ~600Ma (Eriksson et al., 2001b). (4) The presence of microbial  
67 mats in some terrestrial environments (Schieber, 1998; Noffke et al., 2001; Schieber, 2004; Eriksson  
68 et al., 2000; Basilici et al., 2020). The cumulative effect of these conditions has been suggested to  
69 have markedly influenced sedimentary processes, including rates of weathering, erosion, transport and  
70 deposition during the Precambrian (Donaldson et al., 2002; Eriksson et al., 2005; Bose et al., 2012),  
71 such that successions from this era might be expected to differ in several regards from their  
72 Phanerozoic counterparts. However, the extent to which a unique set of Precambrian  
73 palaeoenvironmental conditions may produce a global aeolian stratigraphic record that is geologically  
74 distinct from that of the Phanerozoic remains to be determined.

75 The aim of this study is to demonstrate and explain the similarities and differences between aeolian  
76 systems of Precambrian age and those of Phanerozoic age that post-date extensive land-plant  
77 evolution and colonization. Specific objectives of this research are as follows: (1) to undertake a  
78 comprehensive quantitative analysis of the geometry, spatial relationships and lithological  
79 heterogeneity of aeolian successions developed in the Precambrian; (2) to demonstrate the  
80 sedimentological variability seen in the studied aeolian successions; (3) to interpret the presented

81 results in terms of the prevailing environmental conditions at the time of deposition. To address this  
82 problem, and to facilitate the quantitative stratigraphic and sedimentological characterization of  
83 aeolian systems, this study employs a relational database: the Database of Aeolian Sedimentary  
84 Architecture (DASA) (Cosgrove et al., 2021a, b, 2022a, b).

## 85 2. BACKGROUND

86 With regard to the aeolian sedimentary record, there exist numerous noteworthy studies of  
87 Precambrian systems (e.g., Pulvertaft, 1985; Clemmensen, 1988; Chakraborty and Chaudhuri, 1993;  
88 Simplicio and Basilici, 2015; Bállico et al., 2017; Basilici et al., 2020; Mesquita et al., 2021a,b; Table  
89 1). However, the great majority of publications on aeolian sedimentology and stratigraphy relate to  
90 examinations of Phanerozoic successions (see Rodríguez-López et al., 2014 for a review). The  
91 principal reasons for this are summarised as follows.

92 (1) Until the early 2000s, studies of Phanerozoic aeolian successions of Europe and North America  
93 had dominated the published scientific literature. For example, much attention has been paid to the  
94 aeolian sedimentology and stratigraphy of the Permian Rotliegend Group (e.g., Ellis, 1993; Minervini  
95 et al., 2011; Besly et al., 2018) and the Triassic Sherwood Sandstone Group (“Bunter” Sandstone) of  
96 northwest Europe (e.g., Cowan, 1993; Meadows and Beach, 1993; Wakefield, 2019). In North  
97 America, the Pennsylvanian to Jurassic aeolian sedimentary record of the Colorado Plateau region of  
98 the Western Interior of the United States has been the focus of considerable sedimentological research  
99 (e.g., Loope, 1985; Langford and Chan, 1988; Crabaugh and Kocurek, 1993; Mountney and Jagger,  
100 2004; Newell et al., 2019; Priddy and Clarke, 2020). However, since the early 2000s, there has been a  
101 marked increase in the number of studies reporting aeolian successions from elsewhere in the world,  
102 including descriptions of hitherto scantily documented aeolian systems across Asia (e.g., Hasegawa et  
103 al., 2010; Xu et al., 2019; Cao et al., 2020) and South America (e.g., Scherer and Lavina, 2005;  
104 Abrantes et al., 2020; Mesquita et al., 2021a,b; Basilici et al., 2021). In particular, there now exists a  
105 valuable set of studies that describe Precambrian systems, and this has grown considerably since the  
106 2000s (e.g., Simplicio and Basilici, 2015; Bállico et al., 2017; Basilici et al., 2020, 2021; Mesquita et  
107 al., 2021a,b; see Table 1).

108 (2) Phanerozoic aeolian successions that have been documented in detail are more widespread  
109 geographically. The majority of reported occurrences of Precambrian aeolian successions are  
110 restricted to the stable interiors of ancient cratons, and many are located in relatively inaccessible  
111 regions (e.g., Eriksson and Simpson, 1998; Bose et al., 1999; Rainbird and Hadlari, 2000; Rainbird et  
112 al., 2003).

113 (3) Aeolian deposits of Phanerozoic age are generally better preserved than their older Precambrian  
114 counterparts. This allows for more detailed analyses of the sedimentary features (textures and  
115 structures) of younger Phanerozoic aeolian deposits.

116 (4) Prior research directives have been partly driven by exploration for hydrocarbons and related  
117 resources that are primarily recovered from Phanerozoic basins.

118 Despite the current predominance of published studies of Phanerozoic aeolian successions, the  
119 Phanerozoic record might not necessarily be representative of the sedimentary record as a whole,  
120 given that the Precambrian spans 85% of Earth's geological history (Gradstein, 2020).

121 During the Precambrian, the absence of vegetation – and the associated absence of the sediment  
122 binding and baffling effects, and the wind dampening action that it determines – should have provided  
123 a plentiful source of loose and dry sediment for wind transport and aeolian system construction  
124 (Eriksson and Simpson, 1998; Rodríguez-López et al., 2014). Therefore, aeolian sand seas (ergs)  
125 might be expected to have been widespread in the Precambrian. However, although numerous aeolian  
126 systems are recorded from the late Paleoproterozoic to the Neoproterozoic (~ 1800 – 540 Ma),  
127 documented aeolian systems from the Archean and Paleoproterozoic are few (Eriksson and Simpson,  
128 1998). The rarity of aeolian systems of >1800 Ma age remains unexplained, and has been argued to be  
129 unexpected given that deposits of this age that formed in closely associated continental  
130 palaeoenvironments, such as braided rivers, are relatively abundant and well preserved (Schumm,  
131 1968; Cotter, 1978; Long, 1978). The lack of documented aeolian systems older than 1800 Ma, may  
132 be associated with (i) misidentification (i.e. aeolian successions remain unrecognised in the geological  
133 record, possibly having been misinterpreted as of fluvial or marine origin; e.g., Ross, 1983), or (ii)  
134 non-preservation (e.g., Eriksson and Simpson, 1998; Eriksson et al., 1998).

135 Alongside these uncertainties about the presence and preservation potential of Precambrian aeolian  
136 systems, differences in aeolian architecture between Precambrian systems and their Phanerozoic  
137 counterparts have also been noted. Preserved dune sets of Precambrian aeolian systems are, on  
138 average, relatively thin (Cosgrove et al., 2022b) and simple dune sets with only modest architectural  
139 complexity are the most commonly reported type (e.g., Simpson and Eriksson, 1993; Tirsgaard and  
140 Øxnevad, 1998; Simpson et al., 2002; Basilici et al., 2020). This raises an important question that  
141 remains to be addressed: why are the deposits of Precambrian aeolian systems characterised by  
142 relatively low architectural complexities (e.g., formative dune types that are simple in form, rather  
143 than compound and complex megadunes), despite likely abundant sand availability for their  
144 construction?

## 145 3. METHODS

### 146 3.1 Case Studies and Associated Metrics

147 This study employs a relational database: the Database of Aeolian Sedimentary Architecture (DASA;  
148 Cosgrove et al., 2021a; cf. Colombera et al., 2012, 2016). DASA stores data on the sedimentary  
149 architecture and organisation of aeolian systems and their preserved successions. Data have been  
150 synthesised from 30 Precambrian aeolian successions (Fig. 1; Table 1) and 57 Phanerozoic aeolian  
151 successions (Fig. S1; Table S1). Case studies that are suitable for inclusion in DASA are datasets  
152 described by graphic sedimentary logs, core descriptions, outcrop photos and architectural-element  
153 panels, or any other similar sedimentological data, from which quantitative metrics can be extracted.  
154 All case studies included in this investigation represent a significant part of an ancient aeolian system  
155 (e.g., the Mesoproterozoic Dala Sandstone; Pulvertaft, 1985; Fig.1, Table 1).  
156 The case studies included herein represent all examples of Precambrian aeolian systems as  
157 summarised by Eriksson and Simpson (1998) and Rodríguez-López et al. (2014) that contain data  
158 suitable for inclusion in DASA (Fig. 1; Table 1). Alongside this, multiple Precambrian aeolian  
159 successions (mainly from South America) that have been documented since the publication of these  
160 aforementioned summaries have also been included (Table 1). Phanerozoic aeolian systems – studied

161 here for purposes of comparison – span geological time from the Middle Cambrian to the Neogene  
162 and have been chosen to provide a broad and representative global coverage of aeolian systems of  
163 different types, age and geographic distribution (Fig. S1; Table S1). The latest studies suggest that  
164 land-plant colonisation took place in the Middle Cambrian (ca. 500 Ma; Morris et al., 2018). No  
165 Cambrian aeolian successions that predate land-plant colonisation (i.e. 500 to 541 Ma) are considered  
166 in this study.

167 All of the case studies included in this investigation are accompanied by one or more sets of data (cf.  
168 ‘subsets’ of Colombera et al., 2012). A subset denotes an assortment of data (e.g., an architectural  
169 panel, or graphic sedimentary log) retrieved from an original source (e.g., a thesis, a publication). The  
170 kinds of data contained within individual subsets may vary significantly according to the manner by  
171 which the original data were gathered, and with regard to the hierarchical levels that the dataset covers  
172 (see Section 3.2). Upon data entry to DASA, a process of standardisation is completed in order to  
173 guarantee that the terminology used is consistent and to resolve any issues relating to the variability in  
174 data types that were utilised in the source literature to characterise each ancient aeolian succession.  
175 Included in DASA are quantitative and qualitative data on geological entities of different types (e.g.,  
176 architectural elements and lithofacies), and on their depositional systems, themselves classified  
177 according to multiple attributes (e.g., geological age, basin setting). Further information on database  
178 structure, interrogation, output and interpretation is provided by Cosgrove et al. (2021a).

### 179 3.2 Architectural Elements and Lithofacies

180 DASA stores both quantitative and qualitative data on different types of geological entity (e.g.,  
181 architectural elements and lithofacies), and on their depositional systems, which are in turn classified  
182 according to numerous attributes (e.g., geological age, basin setting, physiographic aeolian setting)  
183 and metadata (e.g., data sources and data types).

184 Geological entities considered in detail here are architectural elements and lithofacies. Architectural  
185 elements are defined as distinct sedimentary bodies with characteristic sedimentological properties  
186 (e.g., internal composition, geometry, bounding surfaces), and that are the products of deposition in a  
187 specific sub-environment (e.g., a dune, a sandsheet, a dry interdune). Many commonly occurring

188 architectural element types, such as dune elements, interdune elements and sandsheet elements, are  
189 interpreted from aeolian successions (e.g., Kocurek, 1988; Karpeta, 1990); these bodies of strata  
190 represent the accumulated and preserved products of deposition in specific sub-environments.  
191 Architectural elements provide a record of both the lateral migration and vertical accumulation of  
192 components of the sedimentary system through geological time (cf. Mountney, 2012; Cosgrove et al.,  
193 2021a). As such, many architectural elements have preserved geometries that, inevitably, do not  
194 resemble the form of the original components (e.g., a dune, a sandsheet, an interdune). The  
195 environmental significance of an architectural element needs to be interpreted in the context of both  
196 its spatial and temporal development (Kocurek and Havholm, 1993). Non-aeolian architectural  
197 elements (e.g., elements of fluvial, marine, alluvial or lacustrine origins) are recorded in DASA in  
198 cases where they interfinger with sedimentary bodies of aeolian origin.  
199 Facies elements are defined as sedimentary bodies differentiated on the basis of sediment  
200 composition, texture, structure, bedding geometry, fossil content, or by the nature of their bounding  
201 surfaces (cf. Miall, 1985; Colombera et al., 2012, 2016). Key aeolian lithofacies, and the architectural  
202 elements with which they are commonly associated are defined in Table 2.

### 203 3.2.1 Aeolian Dune-Set Architectural Elements

204 Dune sets represent a fundamental accumulated unit of deposition of an aeolian sand dune; most dune  
205 sets are characterised internally by packages of cross-strata (Sorby, 1859; Allen, 1963; Rubin and  
206 Hunter 1982; Chrintz and Clemmensen, 1993); if dunes migrate over each other, cross-stratified  
207 packages are truncated, delineating sets that are bounded by erosional surfaces (Brookfield, 1977).  
208 Aeolian dune sets are recognised by the arrangement of (1) lithofacies, (2) cross-strata, and (3)  
209 bounding surfaces. These are discussed below. Dune foreset deposits consist of inclined cross-strata  
210 composed of various combinations of wind-ripple, grainfall and grainflow deposits (Hunter, 1977;  
211 Kocurek and Dott, 1981; Table 2). The inclined strata may laterally grade into dune toeset deposits  
212 (dune plinth), which occur at the lowermost part of a dune lee slope, and which are characterised  
213 dominantly by horizontal to low-angle-inclined wind-ripple stratification (Kocurek, 1986).

214 Cross-strata are almost ubiquitous in dune-set deposits. The shape of cross-strata can vary in  
215 orientations both parallel and perpendicular to the dominant direction of bedform migration (Rubin  
216 and Hunter, 1982). Cross-strata can be planar, concave, convex and trough-shaped; a common  
217 diagnostic form of aeolian deposition are sets characterised internally by tangential concave cross-  
218 strata that downlap asymptotically onto to a lower set bounding surface (e.g., Pulvertaft, 1985). In the  
219 absence of other diagnostic features (i.e. lithofacies arrangements and bounding surfaces), it is  
220 essential to assess whether tidal or fluvial processes may have been responsible for the generation of  
221 said cross-bedding (Eriksson and Simpson, 1998). A hierarchy of aeolian bounding surfaces was  
222 proposed by Brookfield (1977): third-, second- and first-order, in increasing scale. Kocurek (1996)  
223 expanded this scheme to assign descriptive identifiers of surface type and defined bounding-surface  
224 types of approximately equal significance to those of Brookfield (1977): reactivation surfaces,  
225 superposition surfaces, and interdune migration surfaces, respectively.

### 226 3.2.2 Aeolian Sandsheet Architectural Elements

227 Sandsheet deposits are low-relief accumulations of aeolian sediment in areas where dunes are  
228 generally absent (Kocurek and Nielson, 1986). Sandsheets rarely exceed 20 m in thickness and are  
229 typically preserved as tabular and laterally continuous sheet-like bodies. Sandsheet deposits are  
230 characterised by horizontal to low-angle stratification, typically composed of wind-ripple strata, and  
231 to a lesser degree, plane-bed strata (Fryberger et al., 1979; Kocurek and Nielson, 1986). Sandsheets  
232 can also be associated with granule lags, also referred to as deflationary lags (e.g., Fryberger et al.,  
233 1979; Kocurek and Nielson, 1986). Aeolian sandsheets can also be associated with adhesion strata  
234 (Table 2) and subaqueous ripples in circumstances where the sandsheet environment is intermittently  
235 inundated by aqueous agents, including fluvial and marine incursions (e.g., Chakraborty, 1991;  
236 Chakraborty and Chakraborty, 2001; Bállico et al., 2017; Basilici et al., 2021).

### 237 3.2.3 Aeolian Zibar Architectural Elements

238 Zibars are low-relief, rounded, coarse-grained, sand dunes that lack slipfaces (Nielson and Kocurek,  
239 1986; Biswas, 2005). Regularly spaced zibars produce an undulating surface on otherwise level  
240 ground. In the geological record, preserved zibar elements take the form of sheet-like bodies (Biswas,

241 2005). Internally, zibar elements are characterised by low-angle to horizontal laminations of wind-  
242 ripple and/or plane-bed strata (Table 2), which may be punctuated by small cross-bedded lenticular  
243 sandstones (proto-dune forms) and granule sand-lags. Zibars are primarily differentiated from  
244 sandsheets (Section 3.2.2) based on their grain-size: zibars are composed of coarse-grain (0.5 – 1 mm)  
245 to very coarse-grain (1 – 2 mm) sand and can contain granule lags (2 – 4 mm) (Biswas, 2005;  
246 Simplicio and Basilici, 2015). Conversely, true sandsheets are typically composed of fine-grain (0.125  
247 – 0.25 mm) to medium-grain sand (0.25 – 0.5 mm).

#### 248 3.2.4 Aeolian Interdune Architectural Elements

249 Interdune deposits are formed in the low-relief, flat, or gently sloping areas between dunes;  
250 neighbouring dunes are separated by interdunes; commonly referred to as the interdune corridors,  
251 interdune areas, or interdune hollows (Hummel and Kocurek, 1984). Interdune architectural elements  
252 are preserved in a variety of shapes and styles; see below for detail.

253 Wet interdunes are characterised by deposits that accumulate on a substrate where the water table is  
254 elevated above the ground surface such that the interdune is episodically or continuously flooded with  
255 water (Kocurek and Havholm, 1993; Loope et al., 1995; García-Hidalgo et al., 2002). In cases where  
256 interdune flooding is caused by fluvial incursion, the geometry of wet interdune architectural elements  
257 can reflect the immediate shape of the interdune pond or lake (Herries, 1993; Mounney and Jagger,  
258 2004). Conversely, in cases where there is a sustained high water table but where dune migration is  
259 not curtailed, thick and laterally extensive wet interdune elements can accumulate over a protracted  
260 time episode to form laterally extensive and continuous bodies of strata.

261 Damp interdunes are characterised by deposits that accumulate on a substrate where the water table is  
262 at or close to the ground surface, such that sedimentation is influenced by the presence of moisture  
263 (Fryberger et al., 1988; Lancaster and Teller, 1988; Kocurek et al., 1992). The translation of isolated  
264 damp interdunes through space over time results in the preservation of elliptical and ribbon-shaped  
265 architectural elements. Conversely, the translation of laterally extensive interdune corridors through  
266 space over time, which develop and advance in front of migrating straight-crested transverse dunes,  
267 tend to generate laterally extensive, sheet-like architectural elements (Mounney, 2012).

268 Wet to damp interdunes are associated with a variety of aeolian and related non-aeolian lithofacies.  
269 Most notably, this includes subaqueous current and wave ripples (sometimes associated with mud  
270 drapes), wavy laminae (Kocurek, 1981), contorted bedding (Doe and Dott, 1980), desiccation cracks,  
271 raindrop impressions, hard-pan crusts, mud flakes and mud curls (Fryberger, 1990b). Additionally,  
272 chemical precipitates may accumulate in hypersaline wet interdune ponds. Salt deposits may be prone  
273 to later dissolution, in which case crinkly lamination or pseudomorphs (e.g., after halite or gypsum)  
274 may be evident. Additionally, efflorescent salts, characterised by a thin crust on the sedimentary  
275 surface, can develop in these environments (Smoot and Castens-Seidell, 1994; Goodall et al., 2000;  
276 Basilici et al., 2021). Non-marine carbonate sediments or freshwater chert may also accumulate in  
277 long-lived wet interdune ponds (e.g., Driese, 1985). Damp interdunes are also intimately associated  
278 with adhesion structures, which result from deposition from sediment-laden wind blowing across a  
279 damp surface (Kocurek and Fielder, 1982). Damp and wet interdunes can also be associated with  
280 microbially induced sedimentary structures (MISS), in which cryptobiotic films and crusts develop on  
281 damp and wet sedimentary surfaces (e.g., Eriksson et al., 2000; Basilici et al., 2021).

282 Dry interdunes are characterised by deposits that accumulate on a substrate where the water table is  
283 substantially below the ground surface, such that sedimentation is neither controlled nor greatly  
284 influenced by the effects of moisture (Ahlbrandt and Fryberger, 1981). Resultant dry interdune  
285 architectural elements tend to be relatively thin and typically form only the lowermost metre or less of  
286 accumulated deposits above an interdune-migration bounding surface (*sensu* Kocurek, 1996). Dry  
287 interdunes are associated with wind-ripple strata, and – less extensively – plane-bed lamination.

### 288 3.3 Proportions and Geometries of Architectural Elements and Lithofacies

289 At the scale of architectural elements and facies elements, each sedimentary unit is assigned an  
290 interpretation derived from the original source work (e.g., a sandsheet at the architectural-element  
291 scale, or grainflow strata at the facies-element scale). For each architectural or lithofacies element,  
292 thicknesses are recorded. The maximum observable (or recorded) thickness of an architectural  
293 element is considered, as presented in an outcrop panel or sedimentary log, for example. The relative

294 proportion of types of architectural or lithofacies elements in successions, or in parts thereof, are  
295 considered as fractions of total recorded thicknesses.

296 In this investigation, output from DASA describes the following: (1) the relative proportion of  
297 architectural elements of different types preserved in aeolian systems of Precambrian and Phanerozoic  
298 age; (2) the thickness of architectural elements in Precambrian and Phanerozoic age systems; and (3)  
299 the proportions of lithofacies contained within aeolian architectural elements.

300 Output from DASA also describes metadata of the case studies included in this investigation, for  
301 example, the geological background of a case study and the boundary conditions present at the time of  
302 deposition. Considered in this investigation are contextual data describing (1) basin setting, (2)  
303 aeolian system type (i.e. whether the system is dry, wet, mixed, or stabilizing, *sensu* Kocurek and  
304 Havholm, 1993), and (3) dune type interpretations. Contextual data are derived from the original  
305 source work and additional published literature.

### 306 3.4 Statistical Analyses

307 Following similar methods to those employed in Cosgrove et al. (2021a, 2022a,b), data on element  
308 thicknesses have been analysed statistically. Two-tailed t-tests have been undertaken to determine if a  
309 significant difference exists between the means of Precambrian and Phanerozoic groups. The  
310 statistical significance of differences across groups are expressed as a p-value (p). In all statistical  
311 analyses, the p-value was considered significant for  $\alpha < 0.05$ , to determine if the null hypothesis was  
312 rejected.

### 313 3.5 Limitations

314 Potential limitations to this investigation are highlighted below.

- 315 1. Absolute dating of ancient aeolian successions can be problematic due to the general lack of  
316 material suitable for dating (Rodríguez-López et al., 2014). In some cases, extrusive volcanic  
317 deposits, else marine interbeds bearing macro- or micro-fossils, within otherwise aeolian-  
318 dominated aeolian successions, enable geochronometric dating or assignment to a  
319 biostratigraphic age (e.g., Jerram et al., 2000; Scherer, 2002; Petry et al., 2007). For numerous  
320 cases, no specific age has been determined. However, given that aeolian cases studies are

321 typically broadly assigned to geological periods (or parts thereof), this limitation is not a  
322 significant shortcoming.

- 323 2. The study relies on the accurate interpretation of the palaeoenvironmental significance of  
324 formative aeolian architectural elements by the authors in all original source works (i.e. the  
325 recognition of dune sets, interdunes and sandsheets). Diagnostic criteria for the identification  
326 of aeolian architectural elements of different types are discussed in Section 3.2. Both modern  
327 and ancient aeolian deposits typically comprise some combination of wind-ripple strata,  
328 grainflow strata, grainfall strata, and plane beds (Hunter, 1977, 1981; Kocurek and Dott,  
329 1981; see Table 2). However, due to their very ancient age, many Precambrian aeolian  
330 deposits have been subject to intense diagenesis, deformation and metamorphism. These  
331 effects can destroy primary sedimentary structures that are diagnostic of processes of aeolian  
332 deposition (Eriksson and Simpson, 1998). To assign a measure of quality to interpretations,  
333 data included in DASA are classified in terms of perceived quality based on the type, quantity  
334 and resolution of the original source data (cf. Baas et al., 2005; Colombera et al., 2012, 2016).  
335 A tripartite data quality index ('A', highest quality, to 'C', lowest quality) has been applied on  
336 the basis of expert judgement and quality criteria. Of the subsets considered here, 92% fall  
337 under the highest data quality indexes (i.e. are ranked A or B; see Supplementary  
338 Information).
- 339 3. Due to the effects discussed in Limitation 2 – i.e. the destruction of primary sedimentary  
340 fabric and structures that can be used to identify Precambrian aeolian successions – there  
341 could potentially be multiple examples of Precambrian aeolian deposits that have been  
342 omitted from this investigation. It is possible that some exposed Precambrian aeolian  
343 successions remain unrecognised as such, and some might have been erroneously  
344 misidentified as the products of different sedimentary environments in the wider literature  
345 (see Stewart (2002), Ielpi et al. (2016) and Lebeau and Ielpi (2017)).
- 346 4. This study predicates that, in all source works, the original dune type was accurately  
347 interpreted from preserved dune sets. However, interpretations of formative dune type from  
348 evidence in the rock record are not always straightforward. Original dune morphology is only

349 rarely preserved in the stratigraphic record; dune topography can be variably preserved where  
350 buried beneath extrusive lava flows (e.g., Clemmensen, 1989; Jerram et al., 2000; Scherer,  
351 2002), or by sediment of marine or other origin (e.g., Eschner and Kocurek, 1986, 1988; Chan  
352 and Kocurek, 1988). Yet, in the great majority of instances, dunes are represented by sets that  
353 preserve only their basal-most portions; successive vertically stacked sets are typically  
354 deposited progressively or intermittently over relatively long time periods (Hunter, 1977;  
355 Kocurek, 1991; Kocurek and Havholm, 1993). A complicating factor when interpreting dune  
356 types from such preserved ancient deposits is that dunes of the same morphology can exhibit  
357 different migratory behaviours through time and thereby generate different styles of deposits;  
358 preserved aeolian dune-set deposits capture only a partial record of this temporal variation  
359 (Kocurek, 1991). As such, an aeolian dune set could potentially have more than one  
360 interpretation of formative dune type. For example, the preserved deposits of linear dunes can  
361 come to resemble those of crescentic dunes if the migrating bedforms undertook a component  
362 of lateral migration (Rubin and Hunter, 1985; Clemmensen, 1989; Besly et al., 2018; Scotti  
363 and Veiga, 2019). Notwithstanding, the challenges in confidently interpreting formative dune  
364 type, all dune-type interpretations are taken from published literature that has undergone peer  
365 review; as such, in most cases, it is reasonable to adopt (with a note of caution) dune-type  
366 interpretations made by the original authors.

- 367 5. This study records the presence of non-aeolian architectural elements (for example fluvial,  
368 marine and sabkha deposits) where they occur interdigitated with otherwise aeolian-  
369 dominated systems. In this context, it is acknowledged that interdigitating palaeosols of  
370 Precambrian age may be under-recognised due to their marked difference in texture and  
371 structure when compared to those of the Phanerozoic (see Retallack et al., 1984).
- 372 6. The number of recorded architectural and lithofacies elements associated with a particular  
373 case study depends on the original data source and is reflective of the type and scale of that  
374 data source. In the source literature, many Precambrian case studies are described only by 1D  
375 graphic sedimentary logs, which may not fully capture the lateral variability of aeolian  
376 architectures. To mitigate this effect, where possible, this study utilises a variety of data

377 sources (outcrop architectural panels drawn to scale, photo panels, photogrammetry panels,  
378 cores, and well logs) to provide comprehensive, although not exhaustive, coverage of  
379 Precambrian aeolian systems.

## 380 4. RESULTS

### 381 4.1 Architectural Assemblage

382 Aeolian and non-aeolian elements represent 56% and 44%, respectively, of the total recorded  
383 stratigraphy of the examined aeolian-dominated sedimentary successions of Precambrian age (Fig.  
384 2A). In the studied Phanerozoic successions, instead, aeolian and non-aeolian elements represent 76%  
385 and 24% of the total recorded stratigraphy, respectively (Fig. 2B).

386 Considering Precambrian aeolian architectural elements in more detail, deposits of aeolian dune,  
387 interdune and sandsheet origin form 59%, 6% and 35% of the total recorded aeolian stratigraphy,  
388 respectively (Fig. 2C). In the studied Phanerozoic successions, the equivalent proportions are 84%,  
389 3%, and 5%, respectively; the remaining 8% is composed of aeolian loess deposits (Fig. 2D).

390 Interdune elements are subdivided into wet, damp and dry types, based on the association of features  
391 (sedimentary structures) indicative of substrate conditions. Considering interdune type, in the  
392 Precambrian, deposits of dry, damp and wet interdune origin form 15%, 24%, and 61% of the total  
393 recorded interdune stratigraphy (Fig. 2E). In the Phanerozoic, deposits of dry, damp and wet interdune  
394 origin form 35%, 24%, and 44% of all interdune deposits (Fig. 2F).

395 Aeolian sandsheet elements are subdivided into (1) typical sandsheets (*sensu* Nielsen and Kocurek,  
396 1986) and (2) zibar sheet-like deposits (*sensu* Biswas, 2005); refer to Section 3.2 for definitions of  
397 these element types. In the Precambrian, typical sandsheet deposits form 69% of the total recorded  
398 sandsheet stratigraphy; zibar sheet-like deposits make up the remaining 31% (Fig. 2G). In the  
399 Phanerozoic, sandsheet and zibar sheet-like deposits form 95% and 5%, respectively, of the total  
400 recorded sandsheet stratigraphy (Fig. 2H).

401 In Precambrian systems, the non-aeolian stratigraphy that occurs interdigitated in dominantly aeolian  
402 successions comprises of: 31% fluvial deposits, 28% igneous rocks, 20% marine deposits, and 18%

403 sabkha deposits (Fig. 2I). By comparison, Phanerozoic non-aeolian stratigraphies comprise 56%  
404 fluvial deposits, 14% igneous rocks, 10% alluvial deposits, 7% lacustrine deposits, 7% sabkha  
405 deposits, and 4% marine deposits (Fig. 2J).

## 406 4.2 Architectural-Element Thickness

407 For a full breakdown of the architectural element thicknesses and associated statistical analyses refer  
408 to Table 3. Aeolian dune elements (Fig. 3A) are, on average, significantly thinner in Precambrian  
409 successions (mean = 2.3 m; median = 1.5 m), compared to those in Phanerozoic successions (mean =  
410 6.2 m; median = 2.0 m). On average, aeolian sandsheet elements (Fig. 3B) and zibar elements (Fig.  
411 3C) are both significantly thicker in Precambrian successions (sandsheet mean = 2.4 m; sandsheet  
412 median = 0.5 m; zibar mean = 20.4 m; zibar median = 2.3 m), compared to those in Phanerozoic  
413 successions (sandsheet mean = 1.5 m; sandsheet median = 0.9 m; zibar mean = 1.7 m; zibar median =  
414 1.6 m). There is no significant difference in the mean thickness of interdune elements between  
415 Precambrian and Phanerozoic aeolian successions (Fig. 3D); interdune elements of both Precambrian  
416 and Phanerozoic age have mean thicknesses of 1.2 m and median thicknesses of 0.5 m (Table 3).  
417 Non-aeolian elements (Fig. 3E) are significantly thicker in Precambrian successions (mean = 4.9 m;  
418 median = 0.8 m), compared to those in Phanerozoic successions (mean = 3.3 m; median = 1.1 m)

## 419 4.3 Dune Types

420 Classifications of aeolian dune type are informed by the authors' original interpretations in the  
421 publications from which data were sourced. Percentages are based on element counts, i.e., on the  
422 number of instances a particular aeolian dune type is recorded. Considering interpreted dune types, in  
423 the Precambrian, the most common dune types are barchan (49%), transverse (25%), and barchanoid  
424 (23%) dunes (Fig. 4A). In the Phanerozoic, the most common dune types are sinuous-crested dunes  
425 (48%) and transverse dunes (17%; Fig. 4B). It is important to reiterate the challenges of interpreting  
426 dune types from the ancient aeolian record (see Limitations; Section 3.5) and it is assumed that in all  
427 source works, the original dune type was accurately interpreted from preserved dune sets.

#### 428 4.4 Aeolian Systems

429 Aeolian systems are classified as wet, dry, mixed or stabilizing, according to the scheme of Kocurek  
430 (1998). For Precambrian aeolian successions, 83%, 11% and 6% of architectural elements were  
431 deposited in wet, dry and mixed aeolian systems, respectively (Fig. 5A). For Phanerozoic successions,  
432 64%, 23%, 12%, 1% of architectural elements were deposited in wet, dry, mixed and stabilizing  
433 aeolian systems, respectively (Fig. 5B).

#### 434 4.5 Basin Setting

435 Each case study is associated with deposition in a specific tectonic basin setting. Precambrian aeolian  
436 successions are most commonly preserved in rift (41%) and intracratonic (41%) basins (Fig. 6A).  
437 Phanerozoic aeolian successions are commonly preserved in intracratonic (37%), rift (24 %) and  
438 foreland (18 %) basins (Fig. 6B).

#### 439 4.6 Facies Assemblages

440 Precambrian aeolian elements tend to be simpler in terms of their internal facies makeup, i.e., they  
441 tend to be made of fewer facies types, compared to their Phanerozoic counterparts (Fig. 7). In  
442 Precambrian successions (Fig. 7A), dune sets are predominantly composed of interfingering packages  
443 of wind-ripple, grainfall and grainflow strata (87%); the remaining 13% is composed of wind-ripple  
444 strata. In Phanerozoic successions (Fig. 7B), interfingering packages of wind-ripple, grainfall and  
445 grainflow strata form 42% of recorded facies types; the remainder is made up of: interfingered  
446 grainfall and grainflow strata (42%), wind-ripple strata (8%), grainflow strata (5%), grainfall strata  
447 (3%) and plane-bed strata (<1%). Precambrian sandsheet elements are composed of wind-ripple  
448 (55%), adhesion (43%), and deflation-lag strata (2%; Fig. 8A). Phanerozoic sandsheet elements are  
449 composed of wind-ripple (47%), adhesion (22%), deflation-lag (15%), plane-bed (13%) and  
450 subaqueous-ripple (2%) strata (Fig. 8B); the remaining 1% is composed of undifferentiated laminated  
451 sandstone. Regarding interpretations of facies associations in Precambrian aeolian systems, it is  
452 important to reiterate that metamorphism or and intense diagenesis that is commonly associated with  
453 deposits of this age can make it challenging to distinguish between grainfall, grainflow and wind-  
454 ripple strata etc. (see Limitations; Section 3.5).

455

## 5. DISCUSSION

### 456 5.1 Aeolian Dune-Set Architecture, Dune Wavelength and Angle of Climb

457 Aeolian dune sets are significantly thinner in Precambrian successions, compared to their Phanerozoic  
458 counterparts (Fig. 3; Fig. 9). The relative thickness of dune-set elements is largely governed by the  
459 relationship between the size of the original dune forms (i.e., their wavelength) and their regional  
460 angle of climb. The wavelength of dunes reflects the availability of sediment of a suitable grade for  
461 dune construction, the capacity of the wind to transport such sediment, and the flow behaviour of the  
462 wind (Lancaster, 1985; Lancaster, 1992; Kocurek and Lancaster, 1999). Climbing dunes of a larger  
463 wavelength are likely to result in the accumulation of thicker dune sets, relative to dunes of a smaller  
464 wavelength that are climbing at the same angle. Meanwhile, for dunes of the same wavelength, a  
465 steeper angle-of-climb will, on average, result in the accumulation of thicker dune sets, as the upper  
466 parts of bedforms in a train would be truncated to a lesser degree (Kocurek and Havholm, 1993;  
467 George and Berry, 1997; Howell and Mountney, 1997; Cosgrove et al., 2022a). The angle of climb is  
468 determined by the ratio between the rate of rise of the accumulation surface and the rate of horizontal  
469 migration of the bedform (Kocurek and Havholm, 1993; George and Berry, 1997; Cosgrove et al.,  
470 2022a).

471 In the Precambrian, considering interpreted dune types, barchan dunes are the most common  
472 reconstructed bedform type (Fig. 4). Barchan dunes are spatially isolated, crescent-shaped dunes that  
473 open downwind and, in modern settings, migrate relatively rapidly (Fig. 10A); presently active  
474 barchan dunes measure from ca. <10-30 m in height and have widths of up to ca. 400 m (Wilson,  
475 1973; Bourke, 2010; Elbelrhiti and Douady, 2011; Dong et al., 2019). Barchans commonly migrate as  
476 isolated dune forms across extensive flat surfaces but do not populate the entirety of those surfaces  
477 (Durán et al., 2009). True barchan dunes in modern systems tend to be sediment transporting  
478 bedforms, rather than sediment accumulating bedforms (e.g., Slattery, 1990; Jimenez et al., 2002;  
479 Yang et al., 2021). As such, barchan dunes have only a low potential to accumulate in dry aeolian  
480 systems and their long-term preservation potential in such systems is low. However, barchan dunes  
481 can accumulate and be preserved more readily in response to a relative water-table rise in wet systems

482 (Mountney and Russell, 2009). It is noteworthy that both wet and damp interdunes, and aeolian  
483 systems that are classified as wet systems (*sensu* Kocurek and Havholm, 1993) are more common in  
484 the Precambrian, relative to the Phanerozoic.

485 Of the case studies considered here, in the Phanerozoic, dunes are most likely to be sinuous-crested  
486 and transverse dune forms (Fig. 4). Sinuous-crested and transverse dunes have heights of up to ca. 400  
487 m, widths of up to ca. 3000 m, and lengths of up to 50 km (Wilson, 1973; Fitzsimmons, 2015).

488 Although these geometries represent maximum likely dune sizes, on average sinuous-crested and  
489 transverse dunes are typically larger than barchan dunes (Tsoar, 2001). It is important to note,  
490 however, that linear dunes – which are one of the most common bedform types in modern dune fields  
491 – remain under-recognized in the geological record and can be misidentified as transverse dunes  
492 (Rodríguez-López et al., 2014; see Limitations; Section 3.5). Linear dunes have heights of up to ca.  
493 400 m, widths of up to ca. 2 km, and lengths of compound forms that can be larger than 100 km  
494 (Breed and Grow, 1979; El Baz et al., 1979).

495 In this context, the size of formative dunes was likely to have been a significant control on the  
496 resulting thickness of dune sets preserved in the geological record; i.e. the dominance of smaller dune  
497 types (barchan dunes) in the Precambrian is likely to equate to the accumulation of thinner dune sets  
498 in the geological record. The size of dune forms is also intrinsically linked to the regional angle-of-  
499 climb, such that smaller dune forms tend to experience more rapid rates of horizontal migration  
500 (Mountney and Thompson; Mountney, 2006; Mountney, 2012). In turn, rapid bedform migration can  
501 result in smaller angles-of-climb, as the ratio between the rate of vertical accumulation (potentially  
502 controlled by subsidence-driven accommodation generation) and rate of horizontal migration is low  
503 (Mountney and Thompson; Mountney, 2006; Mountney, 2012).

504 In the Precambrian, the prevalence of small bedforms undergoing rapid migration is supported by the  
505 organisation of facies within aeolian dune sets. Smaller formative dunes that migrate rapidly typically  
506 lack broad, low-angle inclined plinths, resulting in the preservation of relatively less wind-ripple strata  
507 and relatively more grainflow avalanche strata (Romain et al., 2014). In the Precambrian, the  
508 dominance of small, rapidly migrating aeolian dunes is supported by the facies organisation of dune  
509 sets, such that interfingering packages of grainfall and grainflow (dune foreset) form a greater

510 proportion of recorded facies types in dune-set elements of Precambrian aeolian systems, relative to  
511 those of Phanerozoic age (Fig. 7). It is common for a greater proportion of grainflow and grainfall  
512 strata to extend closer to the base of a dune set in small, rapidly migrating dunes (cf. Hunter, 1977;  
513 Romain and Mountney, 2014; Nield et al., 2017).

514 The angle-of-climb of aeolian systems may also be affected by the rate of accommodation generation.  
515 The remains of many Precambrian supercontinents selectively crop out in the ancient stable interiors  
516 of continents; these continental shields are typically associated with intracratonic basins (Shaw et al.,  
517 1991; Aspler and Chiarenzelli, 1997). Intracratonic basins are generally associated with slow rates of  
518 basin subsidence relative to other basin settings (Xie and Heller, 2009). The slow generation of  
519 accommodation is likely associated with low angles-of-climb, and sporadic aeolian accumulation  
520 between long episodes of sediment bypass (e.g., Basilici et al., 2020; Cosgrove et al., 2022a,b). Some  
521 Precambrian successions originally accumulated in other basin types are less likely to have survived  
522 in the long-term geological record due to the significant tectonic reworking that has taken place since  
523 the Precambrian.

524 However, some Precambrian aeolian successions are also documented in the fills of basins that  
525 experienced more rapid subsidence, for example the aeolian deposits of the rift-sag Espinhaço Basin,  
526 Brazil (Simplicio and Basilici, 2015; Abrantes et al., 2020; Mesquita et al., 2021a,b). Indeed, when  
527 Precambrian case studies are classified according to their tectonic basin setting, rift and intracratonic  
528 basins account for 41% each of recorded case studies (Fig. 6). This suggests that the rate of  
529 accommodation generation and its effect on regional angles-of-climb are unlikely to be the only factor  
530 governing accumulated dune-set thickness. Rather, the dominance of small barchan dunes, and their  
531 rapid migration, is likely to be the dominant control on the preserved thickness of dune-sets.

## 532 5.2 Precambrian Barchan Dunes

533 Open questions remain as to why small, isolated, barchan dunes are the dominant Precambrian dune  
534 type, and why larger more complex dune forms are relatively rarer, when compared to the  
535 Phanerozoic record (Fig. 4). Barchan dunes are documented in the Mesoarchean Lower Moodies  
536 Group (Simpson et al., 2012), the Paleoproterozoic Makgabeng Formation (Fig. 9; Heness et al.,

2014), the Paleoproterozoic Whitworth Formation (Simpson and Eriksson, 1993), the Paleoproterozoic Lower Quilalar Formation (Jackson et al., 1990), and the Neoproterozoic Venkatpur Sandstone (Fig. 9; Basilici et al., 2020), amongst others.

Throughout geological time, the notable variety of aeolian system types – associated with different tectonic basin settings, climates, rates of sediment supply – means that it is challenging to make generalisations about the preferential formation of various dune types; nonetheless, it is possible to make some noteworthy comments. The formation of dunes of a specific type (e.g., barchan, linear, star etc.) reflects the long-term adjustment of aeolian bedforms to wind regimes, sand supply, and topographic variations (Breed et al., 1979). Dune construction is a function of the rate of aeolian sediment supply, aeolian sediment availability and the sediment-carrying capacity of the wind (Loope, 1985; Langford and Chan, 1988; Kocurek, 1988, 1996; Fryberger, 1993).

Considering barchan dunes (the dominant dune type recorded in the Precambrian), modern day observations on Earth and on extra-terrestrial planetary bodies (e.g., Mars and Titan) indicate that such dunes are formed in response to the following conditions: (1) unidirectional winds (Bagnold, 1941; McKee, 1966); (2) where there is a restricted sediment supply (Bishop, 2010); (3) on stable, coherent substrates (Cooke et al. 1993); and (4) in non-vegetated areas (Fryberger 1979; Wasson and Hyde 1983). These factors are discussed below.

### 5.2.1 Unidirectional Winds

In the Precambrian, palaeogeographical changes and the growth of orogenic belts may have influenced mechanisms of aeolian transport and patterns of palaeowind flow. Given that barchan dunes typically develop under dominantly unidirectional winds (Wasson and Hyde, 1983), is it possible that unidirectional winds were more common in the Precambrian, relative to the Phanerozoic?

In part, unidirectional winds may be accounted for by Precambrian palaeo-landmass distributions. Although reconstructions of palaeo-landmass distributions are difficult to constrain in the Precambrian, the landmass of Pannotia (Fig. 11; 650-500 Ma) is widely accepted to have been centred on the South Pole during the Neoproterozoic (Valentine and Moores, 1970; Nance et al., 2022). This

564 situation would have made the development of bimodal winds – associated with a monsoonal climate  
565 – less likely, as bimodal winds are typically associated with an equatorial landmass distribution.  
566 However, this palaeogeographical distribution would only affect deposits of Neoproterozoic age,  
567 which account for only 23% of recorded case studies (Table 1). As such, it seems unlikely that a  
568 dominance of unidirectional winds during the Precambrian alone could account for the dominance of  
569 barchan dunes during this time period. This suggests that other factors – discussed below – may play a  
570 more significant role in determining the dominance of barchan dunes in the Precambrian. In the  
571 Phanerozoic, the formation of more complex dune types is likely to reflect both locally complex wind  
572 regimes and a more abundant sediment supply (Rodríguez-López et al., 2014).

### 573 5.2.2 Restricted Sediment Supply

574 Was sand supply for dune construction more likely to have been restricted in the Precambrian relative  
575 to the Phanerozoic? Aeolian sediment availability is determined by the susceptibility of grains to  
576 entrainment of sediment grains at the surface by the wind. The availability of sediment for aeolian  
577 transport is influenced by a variety of factors, including: (1) the level of the water table; (2) the  
578 presence and type of vegetation and other biogenic stabilising agents; (3) the presence of coarse-  
579 grained lags that act to retard sediment entrainment; (4) the presence of chemical crusts that cement  
580 surface sediments (Kocurek and Havholm, 1993; Kocurek and Lancaster, 1999; Rodríguez-López et  
581 al., 2014; Basilici et al., 2020).

582 Precambrian aeolian sediment availability may have been markedly influenced by the nature of the  
583 substrate, such that damp and wet interdunes form a greater combined proportion of observed  
584 interdune deposits, relative to the Phanerozoic (Fig. 2). Additionally, wet aeolian systems (*sensu*  
585 Kocurek, 1998) form a higher percentage of aeolian system types relative to the Phanerozoic (Fig. 5).  
586 These observations may indicate a relatively higher average level of the water-table in the  
587 Precambrian case studies considered here, relative to the Phanerozoic examples. The implication of  
588 water tables that were higher on average in Precambrian aeolian systems is that aeolian activity was  
589 not restricted to dryland settings, and was perhaps relatively common under more humid climatic  
590 conditions (Tirsgaard and Øxnevad, 1998). In the Precambrian, aeolian processes may have been

591 more likely to operate under humid conditions due to the absence of stabilising vegetation, which  
592 might otherwise have acted to bind and baffle sediment (Tirsgaard, and Øxnevad, 1998; Went, 2005;  
593 Lebeau and Lelpi, 2017; Santos et al., 2019). This contrasts with Phanerozoic examples in which  
594 vegetation existed, and where aeolian environments were preferentially located in subtropical regions  
595 that were arid and lacked significant vegetation (Rodríguez-López et al., 2014). This pattern of  
596 aeolian activity is also observed under modern conditions (Wilson, 1973).

597 Under more humid paleoenvironmental conditions, the water table typically lies close to or at the  
598 accumulation surface. Higher water tables and the associated presence of damp and wet substrates can  
599 inhibit sediment availability, as greater substrate moistures can increase the adhesive and capillary  
600 forces that bind sediment together (e.g., McKenna-Neuman and Nickling, 1989; Sherman, 1990;  
601 Scheidt et al., 2010). As such, the greater likelihood of encountering damp and wet substrates in the  
602 Precambrian may have limited the availability of sand for dune construction, leading to the  
603 preferential formation of small barchan dunes (e.g., Simpson and Eriksson, 1993; Heness et al., 2014;  
604 Basilici et al., 2020).

605 Furthermore, the prevalence of damp and wet substrates (Figs. 2 and 5) may have promoted the  
606 development of stabilising agents. The absence of vascular land plants in the Precambrian excludes  
607 vegetation as a potential stabilising agent. However, prior to the evolution of vegetation on land,  
608 aeolian substrates may have been stabilised by other biogenic agents, such as cryptobiotic films and  
609 crusts, which have persisted in the terrestrial realm since the early Precambrian. Cyanobacteria and  
610 other members of the bacterial domain have existed since ca. 3500 Ma (Early Archean; Schopf, 2000;  
611 Golubic and Seong-Joo, 2010) and the fossil record is widespread since ca. 2100 Ma  
612 (Paleoproterozoic; Golubic and Knoll, 1993). Moreover, cryptobiotic films and crusts are suggested to  
613 have been geographically widely distributed throughout the Precambrian and found in hot, temperate,  
614 cool, cold-arid and semi-arid environments (Fig. 9; Horodyski and Knauth, 1994, Prave, 2002,  
615 Belnap, 2003; Labandeira, 2005).

616 In arid conditions of the modern day, where vegetation is largely absent, cryptobiotic films and crusts  
617 play an important role in stabilising surfaces (Belnap et al., 2001); ground-hugging films and crusts  
618 have been shown to increase resistance to wind erosion by up to four times when compared to

619 surfaces that lack crusts (Belnap, 2001). Furthermore, as cryptobiotic films – such as microbial mats –  
620 stabilise the depositional surface, they protect underlying (i.e., previously accumulated) aeolian  
621 deposits from post-depositional wind erosion. This effect further restricts sediment supply by reducing  
622 the opportunity that stored aeolian sands could be recycled as a time-lagged sediment source for a  
623 future downwind aeolian system (Basilici et al., 2020).

624 Biogenic stabilising agents, indicated by the presence of MISS are found, for example, in the  
625 Paleoproterozoic Makgabeng Formation (Fig. 9; Eriksson et al., 2000), the Mesoproterozoic  
626 Mangabeira Formation (Bállico et al., 2017), the Mesoproterozoic Galho do Miguel Formation  
627 (Basilici et al., 2021; Mesquita et al., 2021a,b), the Mesoproterozoic Stoer Group (Upfold, 1984), and  
628 the Neoproterozoic Venkatpur Sandstone Formation (Fig. 9; Basilici et al., 2020).

### 629 5.2.3 Stable Coherent Substrates

630 The preferential formation of stable coherent substrates in the Precambrian may, at first, seem  
631 counterintuitive given the lack of stabilizing vegetation during this time period (see Section 4.2.4) and  
632 the consequent absence of stabilising roots (Schumm, 1968; Gibling and Davies, 2012). However, in  
633 the absence of vegetation, the development of stabilising ground-hugging crusts in the Precambrian  
634 may have been more likely (see Section 4.2.3; Bállico et al., 2017; Basilici et al., 2020, 2021;  
635 Mesquita et al., 2021b). Such cryptobiotic films and crusts may have provided stable and coherent  
636 substrates upon which barchan dunes could preferentially form.

637 In the modern record, stable coherent substrates for barchan dune development are commonly  
638 provided by gravel-bed fluvial braidplains that lack vegetation (Fig. 10A; Krapf et al., 2003; Liu et al.,  
639 2012). In these environments sand for dune construction is provided by the winnowing of fluvial  
640 deposits, and barchan dunes can even develop under relatively humid climatic conditions (Mountney  
641 and Russell, 2004, 2006; Zhou et al., 2014). Of the Precambrian case studies considered here, 40%  
642 (12 of 30 case studies; see Table 1) are associated with coeval neighbouring fluvial systems.

643 Additionally, Precambrian fluvial systems are associated with a predominance of interpreted braided  
644 channel patterns (e.g., Eriksson et al., 1998, 2006; Long, 2006, 2011; Bose et al., 2012); as such,

645 gravel-bed fluvial braidplains may have also provided stable coherent bases upon which barchan  
646 dunes could develop during the Precambrian.

#### 647 5.2.4 Absence of Vegetation

648 Terrestrial vegetation was entirely absent in the Precambrian. Land-plant colonisation took place in  
649 the Middle Cambrian (ca. 500 Ma; Morris et al., 2018) and vascular land plants became widespread in  
650 the Early Silurian (ca. 425 Ma; Morris et al., 2012). During the Precambrian, the absence of  
651 vegetation allowed aeolian processes (i.e. the entrainment, transport and deposition of sediment) to  
652 operate in relatively humid settings (e.g., Dalrymple et al., 1985; Marzo, 1986; Kocurek et al., 1992;  
653 Simpson and Eriksson, 1993; Trewin, 1993).

654 The evolution of vegetation in the Phanerozoic may have affected the construction and stabilisation of  
655 formative dunes, because vegetation can disturb near-surface airflow and cause the deceleration of  
656 winds, resulting in the deposition of sand grains as they fall-out of airborne suspension (Nielson and  
657 Kocurek, 1986). Furthermore, vegetation can retard the re-suspension of sand once it has been  
658 deposited, thereby protecting dunes from further erosion (Byrne and McCann, 1990; Ruz and Allard,  
659 1994). In part, the effects of vegetation may contribute to the larger variety and greater complexity of  
660 dune forms inferred for the Phanerozoic, relative to those interpreted for the Precambrian (Fig. 4).  
661 Conversely, the absence of vegetation – and the lack of its effects on sediment deposition and re-  
662 mobilisation – may have contributed to the development of simpler and smaller dune forms in the  
663 Precambrian. It is notable that barchan dunes are also the most documented dune type on Mars where  
664 vegetation is also lacking (Breed et al., 1979).

#### 665 5.2.5 Dune Complexity

666 The dominance of simple barchan dune forms in the Precambrian emphasises that the preservation of  
667 larger more complex dune forms was relatively rare in the Precambrian, when compared to the  
668 Phanerozoic (Fig. 4). Under modern conditions, and during the Phanerozoic, complex aeolian systems  
669 are preferentially developed in arid environments (Wilson, 1973; Rodríguez-López et al., 2014); in  
670 part, this is due to the abundant availability and supply of dry sand for dune construction in arid  
671 environments, which can form sediment-accumulating bedforms.

672 In the Precambrian, it is likely that an abundant supply of dry sand may have been readily available  
673 due to the relatively higher rates of continental erosion, associated with the action of a hot and humid  
674 climate during much of the Archaean and Paleoproterozoic (Bose et al., 2012). However, the absence  
675 of sand-stabilising agents – most notably terrestrial vegetation – is likely to have resulted in only  
676 temporary accumulation of sand and preferential dune bypass (Kocurek and Ewing, 2012). As such,  
677 dry aeolian systems that developed (1) in basins with low rates of accommodation generation, (2)  
678 outside the influence of the water table, and/or (3) without cyanobacterial films or crusts, were more  
679 vulnerable to post depositional reworking by exogenous agents (e.g., wind, waves, rivers; Fig. 2;  
680 Chakraborty and Chakraborty, 2001; Gibling and Davies, 2012; Simplicio and Basilici, 2015). As  
681 such, complex dry aeolian systems *may* have accumulated in the Precambrian but without becoming  
682 preserved in the long-term geological record, due to progressive erosion over time in the absence of  
683 stabilising vegetation (Mesquita et al., 2021a). Consequently, dry aeolian systems with complex dune  
684 forms *could* have been present, or even predominant, over Precambrian continental surfaces; however,  
685 their preservation potential may have been low. The dominance of simple dune forms (such as  
686 barchan dunes) rather than more complex types (such as megadunes – draas) in the Precambrian may  
687 be closely associated with the greater frequency of recorded damp and wet paleoenvironmental  
688 conditions (Figs. 2E and 5), which are not conducive to the formation of complex dune systems  
689 (Mesquita et al., 2021a).

690 Compound and complex dune forms are, however, documented in the Mesoproterozoic Galho do  
691 Miguel Formation, Brazil (Abrantes et al., 2020; Basilici et al., 2021; Mesquita et al., 2021a). This  
692 system was deposited under both wet and dry paleoenvironmental conditions in rapidly subsiding rift-  
693 sag basin – the Espinhaço Basin. In this basin, a number of conditions facilitated the accumulation  
694 and preservation of compound dunes and complex draas. Under dry paleoenvironmental conditions –  
695 i.e. when the water table was not influencing sediment accumulation – draas were constructed under  
696 a high rate of sediment supply. The level of the water table was intermittently raised during shifts to  
697 more humid climatic conditions. Rapid subsidence placed the previously accumulated compound and  
698 complex dunes beneath the erosional baseline (defined by the level of the water table). Once placed  
699 beneath this baseline, these compound dunes and complex draas were protected from post-

700 depositional reworking by exogeneous agents, resulting in their long-term preservation in the  
701 geological record (Mesquita et al., 2021a).

### 702 5.3 Sandsheets

703 Of the case studies considered here, sandsheets form a greater proportion of the total recorded  
704 lithology and are thicker, relative to those documented in the Phanerozoic (Figs. 2, 3, 9). Sandsheets  
705 are documented, for example, in the Mesoproterozoic Mangabeira Formation (Fig. 10; Bállico et al.,  
706 2017), the Mesoproterozoic Stoer Group (Ielpi et al., 2016), the Mesoproterozoic Galho do Miguel  
707 Formation (Basilici et al., 2021; Mesquita et al., 2021a,b), the Neoproterozoic Mancheral Quartzite  
708 (Chakraborty and Chaudhuri, 1993), and the Neoproterozoic Venkatpur Sandstone (Basilici et al.,  
709 2020) (Fig. 1; Table 1).

710 Circumstances favourable for sandsheet development include: (1) a sediment budget that is limited by  
711 sediment supply or availability; (2) the presence of stabilising agents (vegetation, microbial mats or  
712 chemical crusts), which can inhibit the movement of sand; (3) shallow water tables, or episodic  
713 flooding, whereby the presence of damp and wet substrates inhibit the movement of sand (Kocurek  
714 and Nielson, 1986; Nielson and Kocurek, 1986; Breed et al., 1987; Khalaf, 1989; Pye and Tsoar,  
715 1990; Basilici and Dal Bó, 2014; Dal' Bó and Basilici, 2015). These three factors overlap with the  
716 causal mechanisms that are suggested to promote the formation of barchan dunes; this strongly  
717 suggests that these palaeoenvironmental conditions were widespread during the Precambrian in  
718 aeolian environments. For a discussion of the impact of these overlapping factors refer to Section 5.2.

719 Alongside these aforementioned factors, the erosion of higher-relief bedforms is also a factor that  
720 contributes to the formation of sandsheets (Kocurek and Nielson, 1986). For example, this could be  
721 the erosion and reworking of a dune into a lower-relief sandsheet (Cosgrove et al., 2021b). In this  
722 context, it is noticeable that interdigitating non-aeolian elements form a far greater proportion of the  
723 total recorded lithology in the Precambrian (Fig. 2A), relative to the aeolian systems considered in the  
724 Phanerozoic (Fig. 2B). Non-aeolian physical agents have the capability to interact with and rework  
725 existing aeolian dunes into lower-relief sandsheets (Cosgrove et al., 2022b). One possible explanation  
726 for the increased presence of interdigitating non-aeolian elements in the Precambrian is the lack of

727 vegetation (Schumm, 1968; Gibling and Davies, 2012). In the absence of riparian roots that could  
728 bind, baffle and trap sediment, Precambrian fluvial systems likely had relatively more erodible  
729 channel banks, higher surface runoff, more flashy hydrographs, and more rapid rates of channel  
730 migration, compared to vegetated Phanerozoic systems (Schumm, 1968; Cotter, 1978; Long, 1978;  
731 Fuller, 1985; Els, 1990; Long, 2004). These factors allow fluvial systems to frequently interact with  
732 aeolian systems (Gibling and Davies, 2012).

733 More frequent flooding events – associated with more frequent fluvial incursions into aeolian systems  
734 – may also recharge groundwater beneath the aeolian dune field and potentially raise the level of the  
735 water table. In turn, this may limit the availability of dry sand for sediment transport and stabilise the  
736 ground surface. Surface stabilisation through fluvial flooding events is likely to occur due to the  
737 deposition of cohesive muddy coverings (mud drapes), which settle from suspension following fluvial  
738 incursions into aeolian dunefields (Kocurek and Nielson 1986; Purvis, 1991; Clemmensen and Dam  
739 1993; Chakraborty and Chakraborty 2001; Basilici and Dal Bó, 2014). Both of these factors would act  
740 to restrict the availability of dry sand.

741 The facies organisations of sandsheets found in the Precambrian versus Phanerozoic also differ (Fig.  
742 8). Most notably, adhesion strata are more likely to be documented in Precambrian sandsheets,  
743 relative to their Phanerozoic counterparts (Figs. 8-10; Eriksson et al., 1998; Simpson and Eriksson,  
744 1991; Simpson and Eriksson, 1993; Chakraborty and Chaudhuri, 1993; Tirsgaard and Oxnevad, 1998;  
745 Chakraborty and Chakraborty, 2001; Basilici et al., 2020, 2021). The greater occurrence of adhesion  
746 strata in the Precambrian may reflect: (1) relatively shallow water tables (as indicated by the relatively  
747 greater occurrence of damp and wet interdunes; Fig 2); (2) the frequency of fluvial incursions  
748 (associated with a lack of stabilising vegetation).

749 In addition, in the Precambrian case studies considered here, a higher proportion of non-aeolian  
750 architectural elements are represented by marine deposits, indicating a coastal erg location (Fig. 2;  
751 Fig. 10F). Repeated flooding of sandsheets, by marine or fluvial inundation, is likely to have produced  
752 interlayered aeolian and subaqueous deposits (Chakraborty and Sensarma, 2008). Transgression  
753 associated with marine incursion may have acted to destroy any incipient dunes and, inland from the  
754 shoreline, may have catalysed the generation of widespread damp substrates, which are preserved as

755 adhesion strata (Eriksson et al., 1998; Chakraborty and Chaudhuri, 1993; Tirsgaard and Oxnevad,  
756 1998). The presence of damp substrates may have reduced the supply of dry sand available for  
757 possible aeolian dune development (Chakraborty and Sensarma, 2008), thus leading to the preferential  
758 formation of further sandsheet deposits (Kocurek and Nielson, 1986; Nielson and Kocurek, 1986;  
759 Breed et al., 1987; Khalaf, 1989; Pye and Tsoar, 1990; Dal' Bó and Basilici, 2015).

#### 760 5.4 Zibars

761 In the Precambrian, zibar deposits are thicker, and form a greater proportion of the total recorded  
762 stratigraphy, relative to the Phanerozoic (Figs. 2 and 3; Fig. 9). Zibar deposits are documented, for  
763 example, in the Paleoproterozoic Gulcheru Quartzite (Basu et al., 2014), the Paleoproterozoic  
764 Bandeirinha Formation (Simplicio and Basilici, 2015), the Mesoproterozoic Egalapenta Member  
765 (Biswas, 2005; Dasgupta et al., 2005), and the Neoproterozoic Venkatpur Sandstone (Chakraborty,  
766 1991). In the modern record, zibars commonly occur as coarse-grained bedforms situated on  
767 sandsheets; zibars are low-relief aeolian dunes that lack a properly developed slip-face (Figs 10;  
768 Biswas, 2005). The formation of zibars – as opposed to true dune forms – is typically associated with  
769 a limited supply of sediment available for aeolian transport (Lea and Waythomas, 1990; Nielson and  
770 Kocurek, 1986). It is noticeable that a restricted sediment supply is also causally associated with the  
771 formation of barchan dunes (Section 4.2) and sandsheets (Section 4.3); this suggests that restricted  
772 sediment supply may have been a common palaeoenvironmental condition during the Precambrian.  
773 Alongside a restricted sediment supply, zibars are associated with a coarse-grained sediment source  
774 (Biswas, 2005). A readily available early Precambrian (>2 Ga) coarse-grained sand supply may have  
775 been limited due to enhanced chemical weathering during this time period, as a result of high  
776 temperatures, humidity and greenhouse gases (Fig. 11; Corcoran et al., 1998; Kasting and Siefert,  
777 2002). However, during the Neoproterozoic, rates of weathering likely were reduced as the  
778 greenhouse atmosphere waned (Fig. 11) and physical, rather than chemical, weathering became  
779 dominant in pre-vegetation environments (Went, 2005; Davies et al., 2011); this favoured the  
780 production of sand and gravel, rather than mud (Santos and Owen, 2016). In the absence of  
781 vegetation, and its sediment binding and baffling effects, Precambrian aeolian processes were able to

782 more readily transport such coarser sand fractions, leading to the preferential development of coarse-  
783 grained zibar deposits.

784 Additionally, more frequent fluvial and marine incursions into coeval aeolian systems during the  
785 Precambrian, associated with the lack of stabilising vegetation, may have promoted the destruction of  
786 developing dunes and reduced the availability of dry sand for aeolian transport, by both wetting the  
787 ground surface and raising the water table. These conditions may have been more favourable for the  
788 formation of zibar bedforms (proto-dunes) rather than true dune forms (Simplicio and Basilici, 2015).

789 In addition, differences in the composition of the atmosphere during the Precambrian may have  
790 influenced the grain-size of resulting aeolian deposits. During the Precambrian, the atmosphere is  
791 thought to have been less dense, compared to present (Fig. 11; Som et al., 2012, 2016). The  
792 movement of aeolian sediment has been observed in low-pressure wind tunnel observations (Iversen,  
793 1982; Greeley and Iversen, 1985; Runyon et al., 2017). For example, it is demonstrated that for a  
794 given wind speed, lower air pressure and density reduce the ability of airflow to transport sand, but  
795 increase saltation height and length – the so-called long-hop saltation (Runyon et al., 2017). These  
796 observations, alongside traditional force-balance theory, indicate that under low-pressure and low-  
797 density atmospheric conditions, larger mean grain-sizes can be suspended and saltate during high-  
798 speed wind gusts (Edgett and Christensen, 1991). As such, air density variations can affect the texture  
799 of aeolian deposits by governing the trajectories of grains through the air and their deposition on  
800 different parts of dunes that subsequently accumulate and are preserved.

801 However, atmospheric conditions during the Precambrian remain contended (Fig. 11; Johnson and  
802 Goldblatt, 2015; Kavanagh and Goldblatt, 2015). The lack of proxies for atmospheric pressure and  
803 density makes reliable inferences of these conditions challenging. Moreover, the way in which grains  
804 are entrained and transported by lower-density atmosphere conditions remains controversial, even in  
805 modelling and wind-tunnel experiments (Parteli and Herrmann, 2007; Almeida et al., 2008; Sullivan  
806 and Kok, 2017; Sullivan et al., 2020). As such, even if the prevailing atmosphere was less dense, it is  
807 debated whether these conditions could actually induce the aeolian transport of coarser-grained sand  
808 fractions (Goosman et al., 2018). On Mars, for example, even though the atmospheric density at the  
809 planetary surface is 60 to 100 times lower than that of the Earth, sand dunes are mostly composed of

810 very fine- to fine-grained sand, which does not differ significantly to that observed on Earth (Edgett  
811 and Christensen, 1991). As such, it is more likely that the lack of vegetation and its associated  
812 physical weathering led to the preferential formation of coarse-grained zibars during the Precambrian.

## 813 5.5 Precambrian Case Studies

814 Five selected Precambrian case studies are discussed in detail below; these examples highlight the  
815 variability in architecture and facies characteristics discussed above. Most notably this includes: (1)  
816 the presence of thin dune sets; (2) the presence of damp and wet interdunes; (3) the presence of MISS;  
817 (4) the presence of thick sandsheets; and (5) the presence of thick zibar deposits.

### 818 5.5.1 The Paleoproterozoic Makgabeng Formation (South Africa)

819 A variety of MISS have been documented in Precambrian aeolian systems. For example, in the  
820 Paleoproterozoic Makgabeng Formation (Fig. 9A), roll-up structures are seen that are interpreted to  
821 form via the desiccation-facilitated curling of cohesive surface layer into a sub-cylindrical cigar-shape  
822 (Fig. 10B, Eriksson et al., 2000). Roll-ups are typically formed in association with filamentous  
823 cyanobacteria, which secrete exo-polymeric substances that increase the cohesiveness of fine  
824 sediment (Beraldi-Campesi and Garcia-Pichel, 2010). This makes biotic roll-up structures more  
825 resistant to erosion and increases their preservation potential. In the Makgabeng, muddy roll-up  
826 structures are found within ephemeral wet interdune deposits that separate thin dune-sets (<1m),  
827 which are interpreted to be formed by barchan dunes. Periodically wet conditions within interdunes  
828 are inferred from a variety of sedimentary structures, including subaqueous ripples, adhesion strata  
829 and desiccation cracks (Eriksson et al., 2000). These muddy roll-up structures, alongside frequent  
830 tufted cyanobacterial mats suggest that microbial communities thrived in the wet and damp interdune  
831 deposits of the Makgabeng Formation (Eriksson et al., 2000, 2007; Porada and Eriksson, 2009;  
832 Simpson et al., 2013; Heness et al., 2014). Modern analogues for the muddy roll-ups of the  
833 Makgabeng have been documented in variety of desert settings, including the Sonoran Desert,  
834 Chihuahuan Desert, and Mojave Desert, USA (Beraldi-Campesi and Garcia-Pichel, 2010).

### 835 5.5.2 The Paleoproterozoic Bandeirinha Formation (Brazil)

836 The Bandeirinha Formation (Fig. 9B) is composed of very thick (> 50 m) dry zibar sheet-like deposits  
837 that are composed of planar to sub-planar parallel laminations that are 2 to 12 mm in thickness and are  
838 occasionally inversely graded. These deposits are interpreted to be subcritically climbing translent  
839 wind-ripple strata (Hunter 1977; Hunter 1981). The grain size of these deposits is variable but reaches  
840 up to coarse-grained sand size (0.5 – 1 mm). Zibar deposits are punctuated by isolated, thin (<1m)  
841 cross-stratified beds that are interpreted to be formed by small, isolated slip-faced dunes (Simplicio  
842 and Basilici, 2015); the thin dune sets are composed of very fine to fine-grain sand (62.5 – 250 µm).  
843 Aeolian deposits of the Bandeirinha Formation are episodically punctuated by conglomerates, which  
844 are interpreted to be formed by the incursion of ephemeral fluvial channels (Fig. 9B). The great  
845 thickness of these zibar deposits is interpreted to the result of early cementation in combination with  
846 rapid accommodation generation that allowed the succession to be sequestered beneath the erosional  
847 baseline. Rapid accommodation generation is attributed to early rifting in the Espinhaço Basin  
848 (Chemale et al. 2012). The Upper Tulum (Argentina) aeolian sandsheet provides a modern analogue  
849 for the Bandeirinha Formation, in which surface cementation and periodic flooding prevents the  
850 formation of fully developed slip-faced dunes (Dal' Bó and Basilici, 2015). The extensive  
851 development of zibars in the Ténéré Desert (South-East Niger) also provide a modern analogue  
852 (Warren, 1971); zibars form gently undulating morphologies upon an extensive sandsheet (Fig. 10C).

### 853 5.5.3 The Mesoproterozoic Mangabeira Formation (Brazil)

854 The Mangabeira Formation (Fig. 9C) is formed of aeolian dune, interdune and sandsheet deposits and  
855 minor fluvial deposits (Bállico et al., 2017). Dune sets are composed of trough-tangential cross-beds  
856 with variable dip azimuths; these deposits are interpreted to be formed by three-dimensional  
857 crescentic bedforms (Rubin and Hunter, 1982). Interdune deposits are predominantly composed of  
858 crinkly laminations that are interpreted to be adhesion strata, indicating a damp depositional setting  
859 where the water table was in contact with the depositional surface (Kocurek and Fielder, 1982).  
860 Adhesion strata have also alternatively been interpreted as having microbial origin, i.e., as MISS  
861 (Souza, 2012). The thick sandsheet deposits of the Mangabeira Formation show two dominant

862 lamination types: (1) planar to sub-planar, inversely graded translational laminations and (2)  
863 interlayered sandstone and mudstone with crinkly lamination (Fig. 10D). The former are interpreted  
864 to be wind-ripple strata climbing over a dry depositional surface. The latter are interpreted to be  
865 adhesion strata, indicating a damp depositional surface. The repeated stacking of wind-ripple and  
866 adhesion strata within sandsheet deposits indicated frequent fluctuations in the level of the water  
867 table, resulting in temporal changes in the availability of dry sand for transport (Chakraborty and  
868 Chaudhuri, 1993; Scherer and Lavina, 2005) Bállico et al. (2017) interpret the Mangabeira Formation  
869 to be composed of a series of drying-upwards trends.

#### 870 5.5.4 The Neoproterozoic Venkatpur Sandstone (India)

871 The Venkatpur Sandstone (Figs. 9D, 10E) is largely composed of water-table influenced sandsheet  
872 deposits, which separate thin (<1.5 m) dune sets. MISS are documented in biolaminites, which record  
873 interactions between aeolian processes and microbial mats (Basilici et al., 2020). The biolaminites of  
874 the Venkatpur Sandstone are planar to disturbed planar beds that arise from the expansion,  
875 contraction, and destruction of microbial mats, which are interpreted as related to the expulsion of  
876 gases following organic matter decay, or to changes in humidity at the depositional surface (Eriksson  
877 et al., 2007). In the Venkatpur Sandstone, MISS are predominantly composed of petee (cf. Gavish et  
878 al., 1985; Reineck et al., 1990; Gerdes et al., 1994), sand stromatolites (cf. domal sand build-ups;  
879 Bottjer and Hagadorn, 2007) and palimpsest ripples (cf. Bottjer and Hagadorn, 2007). Petees form  
880 where a sand is overlain by a relatively impermeable microbial mat layer, which is disturbed to form  
881 small domes as gas escapes from decaying microbial matter (Gavish et al., 1985, Reineck et al., 1990;  
882 Gerdes et al., 1994). Sand stromatolites form where cryptobiotic films on sandy surfaces facilitate the  
883 binding of quartz sand grains and their vertical accretion (Bottjer and Hagadorn, 2007). Palimpsest  
884 ripples form where sequential sets of sandy ripples are preserved intact due to the presence of a  
885 microbial mat, which separates successive sandy ripple beds and protects underlying ripple beds from  
886 reworking (Bottjer and Hagadorn, 2007).

### 887 5.5.5 The Neoproterozoic Shikaoda Formation (India)

888 The aeolian portion of the Shikaoda Formation (Fig. 9E) is characterised by ca. 40 m-thick sandsheet  
889 deposits, which overlie marine shoreface deposits (Chakraborty and Chakraborty, 2001). The  
890 sedimentary structures associated with the Shikaoda sandsheet reflect conditions at the time of  
891 deposition; these conditions describe the relative wetness of the depositional surface and can be  
892 classified as dry, damp and wet conditions. Dry sandsheet conditions are indicated by translantent  
893 wind-ripple strata (cf. Hunter, 1977); damp sandsheet conditions are indicated by a variety of  
894 adhesion strata (including adhesion plane-beds and ripples; cf. Olsen et al., 1989); wet conditions are  
895 indicated by subaqueous cross-stratification (c.f. Hunter, 1985). The sedimentological features reflect  
896 the periodic wetting and drying of the sandsheet, associated with episodic marine incursions; these  
897 aqueous interactions form sub-horizontal bounding surfaces that subdivide the sandsheet deposits of  
898 the Shikaoda Formation (Chakraborty and Chakraborty, 2001). The conditions that formed the  
899 Shikaoda sandsheet are comparable to the modern-day coastal aeolian system of Padre Island, Texas  
900 (Fig. 10F; Hummel and Kocurek, 1984; Kocurek and Nielson, 1986).

## 901 6. CONCLUSIONS

902 This study has compared the preserved deposits of Precambrian (Archean and Proterozoic) aeolian  
903 systems with those of the Phanerozoic. Deposits of Precambrian age record notable differences in  
904 aeolian architecture, when compared with their Phanerozoic counterparts. (1) Precambrian aeolian  
905 systems are associated with more limited architectural complexity, defined by thin aeolian dune sets,  
906 which are interpreted as predominantly produced by small, simple barchan dunes. (2) Interdune  
907 deposits are predominantly damp and wet, indicating that Precambrian aeolian systems were prevalent  
908 in wetter paleoenvironmental conditions. (3) Relative to the Phanerozoic, Precambrian aeolian  
909 systems are associated with a greater occurrence of (i) sandsheets, (ii) zibars, and (iii) interdigitating  
910 non-aeolian elements.

911 The above attributes of Precambrian aeolian systems can, in part, be related to the absence of  
912 stabilising vegetation. The lack of vegetation that would otherwise act to bind and baffle sediment  
913 allowed aeolian processes to operate under relatively humid climate regimes. This contrasts with

914 vegetated Phanerozoic systems, for which aeolian processes were largely restricted to arid subtropical  
915 regions that lacked significant vegetation cover, as occurs at present. Furthermore, the absence of  
916 stabilising vascular land plants allowed aeolian systems to experience more common interactions with  
917 non-aeolian environments; for example, marine and fluvial incursions commonly occurred into coeval  
918 aeolian systems during the Precambrian. Common aqueous interactions recharged groundwater levels  
919 and raised the water table beneath aeolian systems.

920 Both of the above factors – i.e. the operation of aeolian systems in relatively humid climatic  
921 conditions, and frequent incursions of aqueous agents into aeolian dunefields – led to the widespread  
922 development of damp and wet substrates. Greater substrate moistures (1) increased the adhesive and  
923 capillary forces that bound sediments together, and (2) in the absence of vegetation, allowed  
924 substrate-stabilising crusts and films to develop. These factors increased the resistance of the substrate  
925 to wind erosion restricting the availability of dry sand for dune construction. Low rates of sediment  
926 supply, in combination with the lack of vegetation and relatively high water tables, led to the  
927 preferential formation of simple barchan dunes, sandsheets and zibars during the Precambrian.  
928 Within dry aeolian systems, complex aeolian bedforms (i.e. those containing larger, complex and  
929 compound dunes and draas) could have developed in the Precambrian; however, their preservation  
930 potential may have been low. The absence of sand-stabilising terrestrial vegetation is likely to have  
931 resulted in only temporary accumulation of sand, making such complex bedforms more vulnerable to  
932 post-depositional reworking by exogenous agents (e.g., wind, waves, rivers).

## 933 7. ACKNOWLEDGEMENTS

934 We thank the sponsors and partners of FRG-ERG-SMRG for financial support for this research:  
935 AkerBP, Areva (now Orano), BHP, Cairn India (Vedanta), Chevron, ConocoPhillips, CNOOC,  
936 Equinor, Murphy Oil, Occidental, Petrotechnical Data Systems, Aramco, Shell, Tullow Oil, Woodside  
937 and YPF.

## 8. REFERENCES

- 939 Abrantes, F.R., Basilici, G., Soares, M.V.T., 2020. Mesoproterozoic erg and sand sheet system:  
940 Architecture and controlling factors (Galho do Miguel Formation, SE Brazil). *Precam. Res.*, 338,  
941 105592. <https://doi.org/10.1016/j.precamres.2019.105592>.
- 942 Ahlbrandt, T.S., Fryberger, S.G., 1981. Sedimentary Features and Significance of Interdune Deposits,  
943 in: *Recent and Ancient Nonmarine Depositional Environments: Models for Exploration*, Ethridge,  
944 F.G., Flores, R.M., *SEPM Spec. Pub.* 31, 293 – 314. <https://doi.org/10.2110/pec.81.31>
- 945 Allen, J.R.L., 1963. The classification of cross-stratified units. With notes on their formation.  
946 *Sedimentology*. 2, 93-114. <https://doi.org/10.1111/j.1365-3091.1963.tb01204.x>
- 947 Allen, P., Hoffman, P., 2005. Extreme winds and waves in the aftermath of a Neoproterozoic  
948 glaciation. *Nature*. 433, 123–127. <https://doi.org/10.1038/nature03176>.
- 949 Almeida, M. P., Parteli E. J., Andrade J. S., Herrmann H. J., 2008. Giant saltation on Mars. *Proc. Natl.*  
950 *Acad. Sci. U.S.A.* 105, 6222–6226. <https://doi.org/10.1073/pnas.0800202105>
- 951 Altermann, W., Corcoran, P.L., 2002. *Precambrian Sedimentary Environments: A Modern Approach*  
952 *to Ancient Depositional Systems*, Blackwell, Oxford, pp. 450.
- 953 Aspler, L.B., Chiarenzelli, J.R., 1997. Initiation of ca 2.45-2.1 Ga intracratonic basin sedimentation of  
954 the Hurwitz Group, Keewatin Hinterland, Northwest Territories. Canada. *Precam. Res.* 81, 265-297.  
955 [https://doi.org/10.1016/S0301-9268\(96\)00038-1](https://doi.org/10.1016/S0301-9268(96)00038-1)
- 956 Bagnold, R.A., 1941. *The Physics of Blown sand and Desert Dunes*. Methuen, London.
- 957 Bállico, M.B., Scherer, C.M.S., Mountney, N.P., Souza, E.G., Chemale, F., Pisarevsky, S.A., Reis  
958 A.D., 2017. Wind-pattern circulation as a palaeogeographic indicator: Case study of the 1.5-1.6 Ga  
959 Mangabeira Formation, Sao Francisco Craton, Northeast Brazil. *Precambrian Res.*, 298, 1-15.  
960 <https://doi.org/10.1016/j.precamres.2017.05.005>
- 961 Basilici and Dal Bó, 2014. Influence of subaqueous processes on the construction and accumulation  
962 of an aeolian sand sheet. *Earth Surface Processes and Landforms*, 39, 1014-1029.  
963 <https://doi.10.1002/esp.3498>

964 Basilici, G., Soares, M.V.T., Mountney, N.P., Colombera, L., 2020. Microbial influence on the  
965 accumulation of Neoproterozoic aeolian-dominated depositional systems: Venkatpur Sandstone  
966 Formation, Telangana State, southern India. *Precam. Res.* 347, 105854.  
967 <https://doi.org/10.1016/j.precamres.2020.105854>

968 Basilici, G, Mesquita, A, F., Soares, A.V.T., Janočko, J., Mountney, N.P., Colombera, L., 2021. A  
969 Mesoproterozoic hybrid dry-wet aeolian system: Galho do Miguel Formation, SE Brazil. *Precam.*  
970 *Res.* 359, 106216. <https://doi.org/10.1016/j.precamres.2021.106216>

971 Basu,H., Sastry, R.S., Achara, K.K., Umamaheswara, K., Parihara, P.S., 2014. Palaeoproterozoic  
972 fluvio-aeolian deposits from the lower GulcheruFormation, Cuddapah Basin, India. *Precam. Res.* 246,  
973 321-333. <http://dx.doi.org/10.1016/j.precamres.2014.03.011>

974 Belnap, J. 2001. Biological soil crusts and wind erosion, in: Belnap, J., Lange, O. L.(Eds.), *Biological*  
975 *soil crusts: structure, function, and management.* Springer-Verlag, Berlin, pp. 339–348.

976 Belnap, J., 2003. The World at Your Feet: Desert Biological Soil Crusts. *Ecol. Soc. Am.* 1, 181-189.  
977 <https://doi.org/10.2307/3868062>

978 Belnap, J., Budel, B., Lange, O.L., 2001. Biological soil crusts: characteristics and distribution. In: J.  
979 Belnap, J., Lange, O.L. (Eds.), *Biological Soil Crusts: Structure, Function, and Management.* Springer-  
980 Verlag, Berlin, pp. 3-30.

981 Beraldi-Campesi, H., Garcia-Pichel, F., 2010. The biogenicity of modern terrestrial roll-up structures  
982 and its significance for ancient life on land. *Geobio.* 9, 10-23. [https://doi.org/10.1111/j.1472-](https://doi.org/10.1111/j.1472-4669.2010.00258.x)  
983 [4669.2010.00258.x](https://doi.org/10.1111/j.1472-4669.2010.00258.x)

984 Besly, B., Romain, H.G., Mountney, N.P., 2018. Reconstruction of linear dunes from ancient aeolian  
985 successions using subsurface data: Permian Auk Formation, Central North Sea, UK. *Mar. Pet. Geol.*  
986 91, 1 -18. <https://doi.org/10.1016/j.marpetgeo.2017.12.021>

987 Bishop, M.A., 2010. Nearest neighbor analysis of mega-barchanoid dunes, Ar Rub' al Khali, sand sea:  
988 The application of geographical indices to the understanding of dune field self-organization, maturity  
989 and environmental change. *Geomorphology*, 120, 186-194.  
990 <https://doi.org/10.1016/j.geomorph.2010.03.029>

991 Biswas, A., 2005. Coarse aeolianites: sand sheets and zibar-interzibar facies from the  
992 Mesoproterozoic Cuddapah Basin, India. *Sed. Geol.*, 174, 149-160.  
993 <https://doi.org/10.1016/j.sedgeo.2004.11.005>

994 Bleeker, W., 2003. The late Archean record: a puzzle in ca. 35 pieces. *Lithos.* 71, 99-134.  
995 <https://doi.org/10.1016/j.lithos.2003.07.003>

996 Bleeker, W., 2004. Taking the pulse of planet Earth: a proposal for a new multi-disciplinary flagship  
997 project in Canadian solid Earth sciences. *Geosci. Canada.* 31, 179-190.

998 Blount G., Lancaster N., 1990. Development of the Gran Desierto sand sea. *Geology*, 18, 724-728.  
999 [https://doi.org/10.1130/0091-7613\(1990\)018<0724:DOTGDS>2.3.CO;2](https://doi.org/10.1130/0091-7613(1990)018<0724:DOTGDS>2.3.CO;2)

1000 Bose, P.K., Chakrabarty, S., Sarkar, S., 1999. Recognition of ancient eolian longitudinal dunes: a case  
1001 study in upper Bhandar Sandstone, Son Valley. India. *J. Sed. Res.* 69, 74-83.  
1002 <https://doi.org/10.2110/jsr.69.74>

1003 Bose, P.K., Sarkar, S., Chakrabarty, S., Banerjee, S., 2001. Overview of the Meso- to Neoproterozoic  
1004 evolution of the Vindhyan basin, central India. *Sed. Geol.* 141–142, 395 – 419.  
1005 [https://doi.org/10.1016/S0037-0738\(01\)00084-7](https://doi.org/10.1016/S0037-0738(01)00084-7)

1006 Bose, P.K., Eriksson, P.G., Sarkar, S., Wright, D.T., Samanta, P., Mukhopadhyay, S., Mandal, S.,  
1007 Banerjee, S., Altermann, W., 2012. Sedimentation patterns during the Precambrian: a unique record?  
1008 *Mar. Pet. Geol.* 33, 34–68. <https://doi.org/10.1016/j.marpetgeo.2010.11.002>

1009 Bottjer, D., Hagadorn, J.W., 2007. Mat Growth Features, in: Schieber, J., Bose, P.K., Eriksson, P.G.,  
1010 Banerjee, S., Sarkar, S., Altermann, W., Catuneanu, O., (Eds.), *Atlas of Microbial Mat Features*  
1011 *Preserved within the Clastic Rock Record.* pp. 53-71. Elsevier, Amsterdam.

1012 Bourke, M.C., 2010. Barchan dune asymmetry: observations from Mars and Earth. *Icarus*, 205, 183–  
1013 197. <https://doi.org/10.1016/j.icarus.2009.08.023>

1014 Breed, C.S., Grow, T., 1979. Morphology and distribution of dunes in sand seas observed by remote  
1015 sensing. In: McKee, E.D., (Ed.), *A study of global sand seas.* United States Government Printing  
1016 Office, Washington, DC, pp 253–304

1017 Breed, C.S., Grolier, M.J., McCauley, J.F., 1979. Morphology and distribution of common 'sand'  
1018 dunes on Mars: Comparison with the Earth. *JGR Solid Earth*. 84, 8183-8204.  
1019 <https://doi.org/10.1029/JB084iB14p08183>

1020 Brookfield, M.E., 1977. The origin of bounding surfaces in ancient aeolian sandstones.  
1021 *Sedimentology*. 24, 303-332. <https://doi.org/10.1111/j.1365-3091.1977.tb00126.x>

1022 Cao, S., Zhang, L., Wang, C., Ma, J., Tan, J., Zhang, Z., 2020. Sedimentological characteristics and  
1023 aeolian architecture of a plausible intermountain erg system in Southeast China during the Late  
1024 Cretaceous. *GSA Bull.*, 132, 2475-2488. <https://doi.org/10.1130/B35494.1>

1025 Cather, S.M., Connell, S.D., Chamberlin, R.M., McIntosh, W.C., Jones, G.E., Potochnik, A.R., Lucas,  
1026 S.G., Johnson, P.S., 2008. The Chuska erg: Paleogeomorphic and paleoclimatic implications of an  
1027 Oligocene sand sea on the Colorado Plateau. *Geol. Soc. Am. Bull.* 120, 13-33.  
1028 <https://doi.org/10.1130/B26081.1>

1029 Chan, M.A., Kocurek, G., 1988. Complexities in eolian and marine interactions: processes and  
1030 eustatic controls on erg development. *Sed. Geol.* 56, 283-300. [https://doi.org/10.1016/0037-](https://doi.org/10.1016/0037-0738(88)90057-7)  
1031 [0738\(88\)90057-7](https://doi.org/10.1016/0037-0738(88)90057-7)

1032 Chakraborty, T., 1991. Sedimentology of a Proterozoic erg: the Venkatpur Sandstone, Pranhita-  
1033 Godavari Valley, South-India. *Sedimentology*, 38, 301-322. [https://doi.org/10.1111/j.1365-](https://doi.org/10.1111/j.1365-3091.1991.tb01262.x)  
1034 [3091.1991.tb01262.x](https://doi.org/10.1111/j.1365-3091.1991.tb01262.x)

1035 Chakraborty, T., Chakraborty, C., 2001. Eolian-aqueous interactions in the development of a  
1036 Proterozoic sand sheet: Shikaoda Formation, Hosangabad, India. *J. Sed. Res.*, 71, 107-117.  
1037 <https://doi.org/10.1306/031700710107>

1038 Chakraborty, T., Chaudhuri, A.K., 1993. Fluvial-aeolian interactions in a Proterozoic alluvial plain:  
1039 example from the Mancheral Quartzite, Sullavai Group, Pranhita-Godavari Valley, India, in: Pye, K.  
1040 (Ed.), *The Dynamics and Environmental Context of Aeolian Sedimentary Systems*. *Geol. Soc. Spec.*  
1041 *Pub.* 72, 127-141. <https://doi.org/10.1144/GSL.SP.1993.072.01.12>

1042 Chakraborty, T., Sensarma, S., 2008. Shallow marine and coastal eolian quartz arenites in the  
1043 Neoproterozoic Karutola Formation, Dongargarh volcano-sedimentary succession,  
1044 central India. *Precam. Res.*, 162, 284-301. <https://doi.org/10.1016/j.precamres.2007.07.024>

1045 Chemale F., Dussin I.A., Alkmim F.F., Martins M.S., Queiroga G., Armstrong R., Santos M.N. 2012.  
1046 Unravelling a Proterozoic basin history through detrital zircon geochronology: The case of the  
1047 Espinhaço Supergroup, Minas Gerais, Brazil. *Gondwana Res.* 22, 200-206.  
1048 <https://doi.org/10.1016/j.gr.2011.08.016>

1049 Chrintz, T., Clemmensen, L.B., 1993. Draa reconstruction, the Permian Yellow Sands, northeast  
1050 England, in: Pye, K., Lancaster, N., (Eds.), *Aeolian sediments. Ancient and modern*, IAS Spec. Publ.  
1051 16, 151-161. <https://doi.org/10.1002/9781444303971.ch10>

1052 Clemmensen, L.B., 1985. Desert sand plain and sabkha deposits from the Bunter Sandstone formation  
1053 (L.Triassic) at the northern margin of the German Basin. *Geol. Rundsch.*, 74, 519-536.  
1054 <https://doi.org/10.1007/bf01821209>

1055 Clemmensen, L.B., 1988. Aeolian morphology preserved by lava cover, the Precambrian Mussartût  
1056 Member, Eriksfjord Formation, South Greenland. *Bull. Geol. Soc. Denmark.* 37, 105-116.  
1057 <https://doi.org/10.1.1.529.8278>

1058 Clemmensen, L.B., 1989. Preservation of interdraa and plinth deposits by the lateral migration of  
1059 large linear draas (Lower Permian Yellow Sands, northeast England). *Sed. Geol.* 65, 139-151.  
1060 [https://doi.org/10.1016/0037-0738\(89\)90011-0](https://doi.org/10.1016/0037-0738(89)90011-0)

1061 Clemmensen, L.B., Abrahamsen, K., 1983. Aeolian stratification and facies association in desert  
1062 sediments, Arran Basin (Permian), Scotland. *Sedimentology.* 30, 311-339.  
1063 <https://doi.org/10.1111/j.1365-3091.1983.tb00676.x>

1064 Cooke, R.U., Warren, A., Goudie, A.S., 1993. *Desert geomorphology*. UCL Press, London.

1065 Colombera, L., Mountney, N.P., McCaffrey, W.D., 2012. A relational database for the digitization of  
1066 fluvial architecture concepts and example applications. *Pet. Geo.*, 18, 129-140.  
1067 <https://doi.org/10.1144/1354-079311-021>

1068 Colombera, L., Mountney, N.P., Hodgson, D.M., McCaffrey, W.D., 2016. The Shallow-Marine  
1069 Architecture Knowledge Store: A database for the characterization of shallow-marine and paralic  
1070 depositional systems. *Mar. Pet. Geol.* 75, 83-99. <https://doi.org/10.1016/j.marpetgeo.2016.03.027>  
1071

1072 Cosgrove, G.I.E., Colombera, L., Mountney, N.P, 2021a. A database of Eolian Sedimentary  
1073 Architecture for the characterization of modern and ancient sedimentary systems. *Mar. Pet. Geol.*,  
1074 127, 104983. <https://doi.org/10.1016/j.marpetgeo.2021.104983>.

1075 Cosgrove, G.I.E., Colombera, L., Mountney, N.P, 2021b. Quantitative analysis of the sedimentary  
1076 architecture of eolian successions developed under icehouse and greenhouse climatic conditions. *GSA*  
1077 *Bull.* 133, 2625–2644. <https://doi.org/10.1130/B35918.1>

1078 Cosgrove, G.I.E., Colombera, L., Mountney, N.P, 2022a. The role of subsidence and accommodation  
1079 generation in controlling the nature of the aeolian stratigraphic record. *J. Geol. Soc.* 179, jgs2021–  
1080 042. <https://doi.org/10.1144/jgs2021-042>

1081 Cosgrove, G.I.E., Colombera, L., Mountney, N.P, 2022b. Eolian stratigraphic record of environmental  
1082 change through geological time. *Geology.* 50, 289-294. <https://doi.org/10.1130/G49474.1>

1083 Cotter, E., 1978. The evolution of fluvial style, with special reference to the central Appalachian  
1084 Palaeozoic, in: Miall, A.D. (Ed.), *Fluvial Sedimentology*. *Bull. Can. Pet. Geol.*, 5, 361-383.

1085 Cowan, G., 1993. Identification and significance of aeolian deposits within the dominantly fluvial  
1086 Sherwood Sandstone Group of the East Irish Sea Basin UK, in: North, C.P., Prosser, D.J. (Eds.),  
1087 *Characterization of Fluvial and Aeolian Reservoirs*. *Geol. Soc. Spec. Pub.*, 73, 231-245.  
1088 <https://doi.org/10.1144/GSL.SP.1993.073.01.14>

1089 Crabaugh, M., Kocurek, G., 1993. Entrada Sandstone: An example of a wet aeolian system, in: Pye, K.  
1090 (Ed.), *The dynamics and environmental context of aeolian sedimentary systems*. *Geol. Soc. London*  
1091 *Spec. Publ.*, 72, 103-126. <https://doi.org/10.1144/GSL.SP.1993.072.01.1>

1092 Dal' Bó, P.F.F., Basilici, G., 2015. Intermontane eolian sand sheet development, Upper Tulum Valley,  
1093 central-western Argentina. *Braz. J. Geol.*, 45. <https://doi.org/10.1590/2317-4889201530140>

1094 Dalrymple, R.W., Narbonne, G.M., Smith, L., 1985. Eolian action and the distribution of Cambrian  
1095 shales in North America. *Geology.* 13, 608-610. [https://doi.org/10.1130/0091-](https://doi.org/10.1130/0091-7613(1985)13<607:EAATDO>2.0.CO;2)  
1096 [7613\(1985\)13<607:EAATDO>2.0.CO;2](https://doi.org/10.1130/0091-7613(1985)13<607:EAATDO>2.0.CO;2)

1097 Dasgupta, P.K., Biswas, A., Mukherjee, R., 2005. Cyclicality in Palaeoproterozoic to Neoproterozoic  
1098 Cuddapah Supergroup and its significance in basinal evolution, in: Mabesoone, J.M., Neumann, V.H.,

1099 (Eds.), *Cyclic Development of Sedimentary Basins*. *Dev. Sediment.* 57, 313-354.  
1100 [https://doi.org/10.1016/S0070-4571\(05\)80013-5](https://doi.org/10.1016/S0070-4571(05)80013-5)

1101 Davies, N.S., Gibling, M.R., Rygel, M.C., 2011. Alluvial facies during the Palaeozoic greening of the  
1102 land: case studies, conceptual models and modern analogues. *Sedimentology*. 58, 220-258.  
1103 <https://doi.org/10.1111/j.1365-3091.2010.01215.x>

1104 Deynoux, M., Kocurek, G., Proust, J.N., 1989. Late Proterozoic periglacial aeolian deposits on the  
1105 West African Platform, Taoudeni Basin, western Mali. *Sedimentology*. 36, 531-550.  
1106 <https://doi.org/10.1111/j.1365-3091.1989.tb02084.x>

1107 de Oliveira Chaves, A., Rezende, C., 2019. Fragments of 1.79-1.75 Ga Large Igneous Provinces in  
1108 reconstructing Columbia (Nuna): A Statherian supercontinent-superplume coupling? *Episodes*. 42.  
1109 55-67. <https://doi.org/10.18814/epiiugs/2019/019006>.

1110 Donaldson, J.A., Eriksson, P.G., W. Altermann, W., 2002. Actualistic versus non-actualistic  
1111 conditions in the Precambrian: a reappraisal of an enduring discussion, in: Altermann, W., Corcoran,  
1112 P.L. (Eds.), *A Modern Approach to Ancient Depositional Systems*. *Precambrian Sedimentary*  
1113 *Environments*. IAS Spec. Pub. 33, Blackwell, Oxford, pp. 3-13.  
1114 <https://doi.org/10.1002/9781444304312.ch1>

1115 Dong, Z., Qian, G., Luo, W., Zhang, Z., Lv, P., 2012. Dune types and their distribution in the  
1116 Kumtagh Sand Sea, northwestern China. *Zeitschrift für Geomorphologie*, 57, 207–224.

1117 Durán, O., Schwämmle, V., Lind, P.G., Herrmann, H.J., 2009. The dune size distribution and scaling  
1118 relations of barchan dune fields. *Granular Matter*, 11, 7–11. <https://10.1007/s10035-008-0120-4>

1119 Edgett, K. S., Christensen, P. R., 1991. The particle-size of Martian aeolian dunes. *J. Geophys. Res.*,  
1120 96, 765–776. <https://doi.org/10.1029/91JE02412>

1121 El-Baz, F., Breed, C.S., Grolier, M.J., McCauley, J.F., 1979. Eolian features in the western desert of  
1122 Egypt and some applications to Mars. *J. Geophys. Res.*, 84, 8205–8221.  
1123 <https://doi.org/10.1029/JB084iB14p08205>

1124 El Belrhiti, H., Douady, S., 2011. Equilibrium versus disequilibrium of barchan dunes.  
1125 *Geomorphology*. 125, 558–568. <https://doi.org/10.1016/j.geomorph.2010.10.025>

1126 Ellis, D., 1993. The Rough Gas Field: distribution of Permian aeolian and non-aeolian reservoir facies  
1127 and their impact on field development. *Geol. Soc. Spec. Pub.*, 73, 265-277.  
1128 <https://doi.org/10.1144/GSL.SP.1993.073.01.16>

1129 Els, B.G., 1990. Determination of some palaeohydraulic parameters for a fluvial Witwatersrand  
1130 succession. *S. Afr. J. Geol.* 93, 531–537. 10.10 <https://doi.org/02/9781444304213.ch27>

1131 Eriksson, E.A., 1995. Crustal growth, surface processes, and atmospheric evolution on the early Earth,  
1132 in: Coward, M.P., Ries, A.C. (Eds.), *Early Precambrian Processes*. *Geol. Soc. Spec. Publ.* 95, 11–25.  
1133 <https://doi.org/10.1144/GSL.SP.1995.095.01.02>

1134 Eriksson, P.G., Simpson, E.L., 1998. Controls on spatial and temporal distribution of Precambrian  
1135 eolianites. *Sed. Geol.* 120, 275–294. [https://doi.org/10.1016/S0037-0738\(98\)00036-0](https://doi.org/10.1016/S0037-0738(98)00036-0)

1136 Eriksson, P.G., Condie, K.C., Tirsgaard, H., Mueller, W.U., Altermann, W., Miall, A.D., Laspler,  
1137 L.B., Catuneanu, O., Chiarenzelli, J.R., 1998. Precambrian clastic sedimentation systems. *Sed.*  
1138 *Geol.* 120, 5-53. [https://doi.org/10.1016/S0037-0738\(98\)00026-8](https://doi.org/10.1016/S0037-0738(98)00026-8)

1139 Eriksson, P.G., Simpson, E.L., Eriksson, K.A., Bumby, A.J., Steyn, G.L., Sarkar, S., 2000. Muddy  
1140 roll-up structures in siliciclastic interdune beds of the c 1.8 Ga Waterberg Group, South  
1141 Africa. *Palaios*, 15, 177 – 183. <https://doi.org/10.2307/3515640>

1142 Eriksson, P.G., Catuneanu, O., Aspler, L.B., Chiarenzelli, J.R., Martins-Neto, M.A., 2001a. Preface,  
1143 special issue: the influence of magmatism, tectonics, sea level change and palaeo-climate on  
1144 Precambrian basin evolution: change over time. *Sed. Geol.*, 141–142, vii – xi.  
1145 [https://doi.org/10.1016/S0037-0738\(01\)00089-6](https://doi.org/10.1016/S0037-0738(01)00089-6)

1146 Eriksson, P.G., Martins-Neto, M.A., Nelson, D.R., Aspler, L.B., Chiarenzelli, J.R. and Catuneanu O.,  
1147 2001b. An introduction to Precambrian basins: their characteristics and genesis. *Sed. Geol.*, 141–142,  
1148 1 – 35. [https://doi.org/10.1016/S0037-0738\(01\)00066-5](https://doi.org/10.1016/S0037-0738(01)00066-5)

1149 Eriksson, P.G., Bumby, A.J., Popa, M., 2004. Sedimentation through time, in: Eriksson, P.G.,  
1150 Altermann, W., Nelson, D.R., Mueller, W.U., Catuneanu, O. (Eds.), *The Precambrian Earth: Tempos*  
1151 *and Events*. Elsevier, Amsterdam, pp. 593-602.

1152 Eriksson, P.G., Catuneanu, O., Sarkar, S., Tirsgaard, H., 2005. Patterns of sedimentation in the  
1153 Precambrian. *Sed. Geol.* 176, 17-42. <https://doi.org/10.1016/j.sedgeo.2005.01.003>

1154 Eriksson, P.G., Bumby, A.J., Brümer, J.J., van der Neut, M., 2006. Precambrian fluvial deposits:  
1155 enigmatic palaeohydrological data from the c. 2–1.9 Ga Waterberg Group, South Africa. *Sed. Geol.*  
1156 190, 25-46. <https://doi.org/10.1016/j.sedgeo.2006.05.003>

1157 Eriksson, P.G., Porada, H., Banerjee, S., Bouougri, E., Sarkar, S., Bumby, A.J., 2007. Mat-destruction  
1158 features, in: Schieber, J., Bose, P.K., Eriksson, P.G., Banerjee, S., Sarkar, A., Altermann, W.,  
1159 Catuneanu, O. (Eds.), *Atlas of microbial mat features preserved within the siliciclastic rock record.*  
1160 *Atlases in Geosciences*, 2. Elsevier, New York, pp. 76–105

1161 Eschner, T.B., Kocurek, G., 1986. Marine destruction of eolian sand seas: Origin of mass flows. *J.*  
1162 *Sed. Res.* 56, 401-411. <https://doi.org/10.1306/212F892C-2B24-11D7-8648000102C1865D>

1163 Eschner, T.B., Kocurek, G., 1988. Origins of relief along contacts between eolian sandstones and  
1164 overlying marine strata. *AAPG Bull.* 72, 923-949. [https://doi.org/10.1306/703C9118-1707-11D7-](https://doi.org/10.1306/703C9118-1707-11D7-8645000102C1865D)  
1165 [8645000102C1865D](https://doi.org/10.1306/703C9118-1707-11D7-8645000102C1865D)

1166 Evans, G., Kendall, C.G.St.C., Skipwith, P., 1964. Origin of coastal flats, the sabkha of the Trucial  
1167 Coast, Persian Gulf. *Nature.* 202, 759-761. <https://doi.org/10.1038/202759a0>

1168 Fitzsimmons, K.E., 2015. Transverse Dunes, in: Hargitai, H., Kereszturi, Á., (Eds.), *Encyclopedia of*  
1169 *Planetary Landforms.* Springer, New York, NY. [https://doi.org/10.1007/978-1-4614-3134-3\\_381](https://doi.org/10.1007/978-1-4614-3134-3_381)

1170 Fryberger, S.G., 1979. Dune forms and wind regime, in: McKee, E.D. (Ed.), *A study of global sand*  
1171 *Seas.* Geological Survey Professional Paper N 1052. U.S. Govt. Printing Office, Washington, DC, pp  
1172 137–169.

1173 Fryberger, S.G., Schenk, C.J., Krystinik, L.F., 1988. Stokes surfaces and the effects of near-surface  
1174 groundwater-table on Aeolian deposition. *Sedimentology.* 35, 21-41. [https://doi.org/10.1111/j.1365-](https://doi.org/10.1111/j.1365-3091.1988.tb00903.x)  
1175 [3091.1988.tb00903.x](https://doi.org/10.1111/j.1365-3091.1988.tb00903.x)

1176 Fuller, A.O., 1985. A contribution to the conceptual modelling of pre-Devonian fluvial systems.  
1177 *Trans. Geol. Soc. S. Afr.* 88, 189–194.

1178 García-Hidalgo, J.F., Temiño, J., Segura, M., 2002. Holocene eolian sediments on the southern border  
1179 of the Duero Basin (Spain): origin and development of an eolian system in a temperate zone. *J. Sed.*  
1180 *Res.* 72, 30-39. <https://doi.org/10.1306/040501720030>

1181 Garzanti E., Andó S., Vezzoli G, Dell'era D., 2003. From rifted margins to foreland basin:  
1182 investigating provenance and sediment dispersal across desert Arabia (Oman, U.A.E.). *J. Sed. Res.*  
1183 *73*, 572-588. <https://doi.org/10.1306/101702730572>

1184 Gavish, E., Krumbein, W.E., Halevy, J., 1985. Geomorphology mineralogy and groundwater  
1185 geochemistry as factors of the hydrodynamic system of the Gavish Sabkha. In: *Hypersaline*  
1186 *Ecosystems - The Gavish Sabkha* (Eds. G.M. Friedman, and W.E. Krumbein) *Ecological Studies*, 53,  
1187 186–217.

1188 Gerdes, G., Krumbein, W.E., Reineck, H.E., 1994. Microbial mats as architects of sedimentary  
1189 surface structures. In: *Biostabilization of Sediments* (Eds. W.E. Krumbein, D. M. Paterson, L.J. Stal),  
1190 pp. 165–182. *Bibliotheks und Informationssystem der Universität Idenburg, Oldenburg.*

1191 Goldberg, A.S., 2010. Dyke swarms as indicators of major extensional events in the 1.9–1.2 Ga  
1192 Columbia supercontinent. *J. Geodynamics*. *50*, 176–190. <https://doi.org/10.1016/j.jog.2010.01.017>

1193 Goldblatt, C., 2018. Atmospheric Evolution, in: White, W.M. (Eds.), *Encyclopaedia of Geochemistry.*  
1194 *Encyclopaedia of Earth Sciences Series*. Springer, Cham. [https://doi.org/10.1007/978-3-319-39312-](https://doi.org/10.1007/978-3-319-39312-4_107)  
1195 [4\\_107](https://doi.org/10.1007/978-3-319-39312-4_107)

1196 Golubic, S., Knoll, A.H., 1993. Fossil prokaryotes. In: Lipps, J.H., (Eds.), *Fossil Prokaryotes and*  
1197 *Protists*, 51–76. Blackwell Scientific, Oxford.

1198 Golubic, S., Seong-Joo, L., 2010. Early cyanobacterial fossil record: preservation,  
1199 palaeoenvironments and identification. *Eur. J. Phycol.* *34*, 339 – 348.  
1200 <https://doi.org/10.1080/09670269910001736402>

1201 Goodall, T.M., North, C.P., Glennie, K.W., 2000. Surface and subsurface sedimentary structures  
1202 produced by salt crusts. *Sedimentology*, *47*, 99-118. [https://doi.org/10.1046/j.1365-](https://doi.org/10.1046/j.1365-3091.2000.00279.x)  
1203 [3091.2000.00279.x](https://doi.org/10.1046/j.1365-3091.2000.00279.x)

1204 Goosman, E.A., Catling, D.C., Som, S.M., Altermann, W., Buick, R., 2018. Eolianite Grain Size  
1205 Distributions as a Proxy for Large Changes in Planetary Atmospheric Density. *JGR Plan.* *123*, 2506-  
1206 2526. <https://doi.org/10.1029/2018JE005723>

1207 Gibling, M.R., Davies, N.S., 2012. Palaeozoic landscapes shaped by plant evolution. *Nature*  
1208 *Geoscience*. *5*, 99–105. <https://doi.org/10.1038/ngeo1376>.

1209 Gradstein, F.M., 2020. Chapter 1 – Introduction, in: Gradstein, F.M., Ogg, J.G., Schmitz, M.D., Ogg,  
1210 G.M. (Eds.), *Geologic Time Scale*, Elsevier. <https://doi.org/10.1016/B978-0-12-824360-2.00001-2>

1211 Greeley, R., Iversen, J. D., 1985. *Wind as a geological process: on Earth, Mars, Venus, and Titan*,  
1212 Cambridge Cambridgeshire, New York, Cambridge University Press, pp. 348.

1213 Hadlari, T., Rainbird, R.H. and Donaldson, J.A., 2006. Alluvial, eolian and lacustrine sedimentology  
1214 of a Paleoproterozoic half-graben, Baker Lake Basin, Nunavut, Canada. *Sed. Geol.* 190, 47-70.  
1215 <https://doi.org/10.1016/j.sedgeo.2006.05.005>

1216 Haines, P.W., Mory, A.J., Stevens, M.K., Ghori, K.A.R., 2004. GSWA Lancer 1 well completion  
1217 report (basic data), Officer and Gunbarrel Basins, Western Australia. *Geol. Surv. W. Australia.* P. 46.

1218 Hallam, A., 1990. *Great Geological Controversies (Second Edition)*, Oxford University Press, Oxford,  
1219 p. 256

1220 Halverston, G.P., Hoffman, P.F., Schrag, D.P., Maloof, A.C., Rice, A.H.N., 2005. Toward a  
1221 Neoproterozoic Composite Carbon Isotope Record. *Bull. Geol. Soc. Am.* 117, 1181–1207.  
1222 <https://doi.org/10.1130/B25630.1>

1223 Hasegawa, H., Imsamut, S., Charusiri, P., Tada, R., Horiuchi, Y., Hisada, K-I., 2010. Thailand was a  
1224 desert during the mid-Cretaceous: Equatorward shift of the subtropical high-pressure belt indicated by  
1225 eolian deposits (Phu Thok Formation) in the Khorat Basin, northeastern Thailand. *Island Arc.* 19,605-  
1226 621. <https://doi.org/10.1111/j.1440-1738.2010.00728.x>

1227 Heness, E.A., Simpson, E.L., Bumby, A.J., Eriksson, P.G., Eriksson, K.A., Hilbert-Wolf, H.L.,  
1228 Okafor, O.J., Linnevelt, S., Malenda, H.F., Modungwa, T., 2014. Evidence for climate shifts in the  
1229 ~2.0 Ga upper Makgabeng Formation erg, South Africa. *Palaeogeogr. Palaeoclimatol. Palaeoecol.*  
1230 409, 265-279. <http://dx.doi.org/10.1016/j.palaeo.2014.05.016>

1231 Herries, R.D., 1993. Contrasting styles of fluvio-aeolian interaction at a downwind erg margin:  
1232 Jurassic Kayenta-Navajo transition, northern Arizona, USA, in: North, C.P., Prosser, D.J., (Eds.),  
1233 *Characterization of fluvial and aeolian reservoirs.* *Geol. Soc. London Spec. Publ.* 73, 199-218.  
1234 <https://doi.org/10.1144/GSL.SP.1993.073.01.12>

1235 Hoffman, P.F., Grotzinger, J.P. 1993. Orographic precipitation, erosional unloading, and tectonic  
1236 style. *Geology*, 21, 195–198. [https://doi.org/10.1130/0091-](https://doi.org/10.1130/0091-7613(1993)021<0195:OPEUAT>2.3.CO;2)  
1237 [7613\(1993\)021<0195:OPEUAT>2.3.CO;2](https://doi.org/10.1130/0091-7613(1993)021<0195:OPEUAT>2.3.CO;2).

1238 Honda M., Yabuki S., Shimizu H., 2004. Geochemical and isotopic studies of aeolian sediments in  
1239 China. *Sedimentology*. 51, 211-230. <https://doi.org/10.1111/j.1365-3091.2004.00618.x>

1240 Horodyski, R.J., Knauth, L.P., 1994. Life on land in the Precambrian. *Science*, 263, 494-498.  
1241 <https://www.jstor.org/stable/2883025>

1242 Hummel, G., Kocurek, G., 1984. Interdune areas of the Back-Island dune field, North Padre-Island,  
1243 Texas. *Sed. Geol.* 39, 1-26. [https://doi.org/10.1016/0037-0738\(84\)90022-8](https://doi.org/10.1016/0037-0738(84)90022-8)

1244 Hunter, R.E., 1977. Basic types of stratification in small eolian dunes. *Sedimentology*. 24, 361–387.  
1245 <https://doi.org/10.1111/j.1365-3091.1977.tb00128.x>

1246 Hunter, R.E., 1981. Stratification styles in eolian sandstones: Some Pennsylvanian to Jurassic  
1247 examples from the western interior USA. In: *Recent and Ancient Non-Marine Depositional*  
1248 *Environments, Models for Exploration* (Eds F.G. Ethridge and R.M. Flore) *SEPM Spec. Publ.*, 31,  
1249 315-329. <https://doi.org/10.2110/pec.81.31.0315>

1250 Hunter, R.E., 1985. Subaqueous sand-flow cross strata. *J. Sediment. Petrol.* 55, 886 – 894.  
1251 <https://doi.org/10.1306/212F8832-2B24-11D7-8648000102C1865D>

1252 Ielpi, A., Ventra, D., Ghinassi, M., 2016. Deeply channelled Precambrian rivers: Remote sensing and  
1253 outcrop evidence from the 1.2 Ga Stoer Group of NW Scotland. *Precam. Res.* 281, 291-311.  
1254 <http://dx.doi.org/10.1016/j.precamres.2016.06.004>

1255 Iversen, J. D., White, B. R., 1982. Saltation threshold on Earth, Mars and Venus. *Sedimentology*. 29,  
1256 111–119. <https://doi.org/10.1111/j.1365-3091.1982.tb01713.x>

1257 Jackson, M.J., Pianosi, J.G. and Donaldson, J.A., 1984. Aeolian dunes in Early Proterozoic Thelon  
1258 Formation near Shultz Lake, central Keewatin. *Current Res. B, Geol. Surv. Can. Pap.* 84-1B, 53–63.

1259 Jackson, M.J., Simpson, E.L. and Eriksson, K.A., 1990. Facies and sequence stratigraphic analysis in  
1260 an intracratonic, thermal relaxation basin; the early Proterozoic, lower Quilalar Formation and Ballara  
1261 Quartzite, Mount Isa Inlier, Australia. *Sedimentology*. 37, 1053-1078. [https://doi.org/10.1111/j.1365-](https://doi.org/10.1111/j.1365-3091.1990.tb01846.x)  
1262 [3091.1990.tb01846.x](https://doi.org/10.1111/j.1365-3091.1990.tb01846.x)

1263 Jerram, D.A., Mountney, N.P., Howell, J.A., Long, D., Stollhofen, H., 2000. Death of a sand sea: an  
1264 active aeolian erg systematically buried by the Etendeka flood basalts of NW Namibia. *J. Geol. Soc.*  
1265 London, 157, 513-516. <https://doi.org/10.1144/jgs.157.3.513>

1266 Jimenez, J.A., Maia, L.P., Serra, J., Morais, J., 2002. Aeolian dune migration along the Ceará coast,  
1267 north-eastern Brazil. *Sedimentology*, 46, 689-701. <https://doi.org/10.1046/j.1365-3091.1999.00240.x>

1268 Johnson, B., Goldblatt, C., 2015. The nitrogen budget of earth. *Ear. Sci. Rev.* 148, 150–173.  
1269 <https://doi.org/10.1016/j.earscirev.2015.05.006>

1270 Jordan, O.D., Mountney, N.P., 2012. Sequence stratigraphic evolution and cyclicity of an ancient  
1271 coastal desert system: the Pennsylvanian-Permian lower Cutler beds, Paradox Basin, Utah, USA. *J.*  
1272 *Sed. Res.* 82, 755-780. <https://doi.org/10.2110/jsr.2012.54>

1273 Karpeta, W.P., 1990. The morphology of Permian palaeodunes - a reinterpretation of the Bridgnorth  
1274 Sandstone around Bridgnorth, England, in the light of modern dune studies. *Sed. Geol.*, 69, 59-75.  
1275 [https://doi.org/10.1016/0037-0738\(90\)90101-X](https://doi.org/10.1016/0037-0738(90)90101-X)

1276 Kasper-Zubillaga, J.J., Carranza Edwards, A., 2005. Grain size discrimination between sands of desert  
1277 and coastal dunes from northwestern Mexico. *Rev. Mex. Cienc. Geol.*, 22, 383- 390.  
1278 <https://doi.org/10.4236/me.2014.51005>

1279 Kasting, J.F., Siefert, J.L., 2002. Life and the evolution of earth's atmosphere. *Science*. 296, 1066-  
1280 1068. <https://doi.org/10.1126/science.1071184>

1281 Kavanagh, L., Goldblatt, C., 2015. Using raindrops to constrain past atmospheric density. *EPSL*. 413,  
1282 51–58. <https://doi.org/10.1016/j.epsl.2014.12.032>

1283 Kirschvink, J.L., 1992. Late Proterozoic Low-Latitude Global Glaciation: The Snowball Earth, in:  
1284 Schopf, J., Klein, C., (Eds.), *In the Proterozoic Biosphere: A Multidisciplinary Study*: New York,  
1285 Cambridge University Press, Cambridge University Press, p. 51–52.

1286 Kocurek, G., 1998. Aeolian system response to external forcing factors—a sequence stratigraphic view  
1287 of the Saharan Region, in: Alsharan, A.S., Glennie, K.W., Whittleand, G.L., Kendall,  
1288 G.C.S.C., *Quaternary Deserts and Climatic Change*, pp. 327–338. Balkema, Rotterdam/Brookfield

1289 Kocurek, G., Day, M., 2018. What is preserved in the aeolian rock record? A Jurassic Entrada  
1290 Sandstone case study at the Utah-Arizona border. *Sedimentology*, 65, 1301-1321.  
1291 <https://doi.org/10.1111/sed.12422>

1292 Kocurek, G., Dott, R.H., 1981. Distinctions and uses of stratification types in the interpretation of  
1293 eolian sand. *J. Sed. Petrol.* 51, 579-595. [https://doi.org/10.1306/212F7CE3-2B24-11D7-](https://doi.org/10.1306/212F7CE3-2B24-11D7-8648000102C1865D)  
1294 [8648000102C1865D](https://doi.org/10.1306/212F7CE3-2B24-11D7-8648000102C1865D)

1295 Kocurek, G., Ewing, R.C., 2012. Source-to-Sink: An Earth/Mars Comparison of Boundary Conditions  
1296 for Eolian Dune Systems. In: Grotzinger, J.P., Milliken, R.E., (Eds.), *Sedimentary Geology of Mars*.  
1297 *SEPM Spec. Pub.*, 102. <https://doi.org/10.2110/pec.12.102>

1298 Kocurek, G., Fielder, G., 1982. Adhesion structures. *J. Sed. Petrol.*, 52, 1229-  
1299 1241. <https://doi.org/10.1306/212F8102-2B24-11D7-8648000102C1865D>

1300 Kocurek, G., Havholm, K.G., 1993. Eolian sequence stratigraphy-a conceptual framework, in:  
1301 Weimer, P., Posamentier, H., (Eds.), *Siliciclastic Sequence Stratigraphy*, AAPG Mem. 58, 393-409.  
1302 <https://doi.org/10.1306/M58581C16>

1303 Kocurek, G., Nielson, J., 1986. Conditions favourable for the formation of warm-climate aeolian sand  
1304 sheets. *Sedimentology*. 33, 795-816. <https://doi.org/10.1111/j.1365-3091.1986.tb00983.x>

1305 Kocurek, G., Townsley, M., Yeh, E., Havholm, K., Sweet, M.L., 1992. Dune and dune-field  
1306 development on Padre Island, Texas, with implications for interdune deposition and water-table  
1307 controlled accumulation. *J. Sed. Petrol.* 62, 622-635. [https://doi.org/10.1306/D4267974-2B26-11D7-](https://doi.org/10.1306/D4267974-2B26-11D7-8648000102C1865D)  
1308 [8648000102C1865D](https://doi.org/10.1306/D4267974-2B26-11D7-8648000102C1865D)

1309 Kok, J. F., Parteli, E.J.R., Michaels, T.I., Bou Karam, D., 2012. The physics of wind-blown sand and  
1310 dust. *Rep. Prog. Phys.*, 75, 106901.

1311 Krapf, C.B.E., Stollhofen, H., Stanistreet, I.G., 2003. Contrasting styles of ephemeral river systems  
1312 and their interaction with dunes of the Skeleton Coast erg (Namibia). *Quaternary International*, 104,  
1313 41-52. [https://doi.org/10.1016/S1040-6182\(02\)00134-9](https://doi.org/10.1016/S1040-6182(02)00134-9)

1314 Labandeira, C.C., 2005. Invasion of the continents: cyanobacterial crusts to tree-inhabiting  
1315 arthropods. *Trends Ecol. Evol.* 20, 253-262. <https://doi.org/10.1016/j.tree.2005.03.002>

1316 Lancaster, N., Teller, J.T., 1988. Interdune deposits of Namib Sand Sea. *Sed. Geol.* 55, 91-107.  
1317 [https://doi.org/10.1016/0037-0738\(88\)90091-7](https://doi.org/10.1016/0037-0738(88)90091-7)

1318 Langford, R.P., Chan, M.A., 1988. Flood surfaces and deflation surfaces within the Cutler Formation  
1319 and Cedar Mesa Sandstone (Permian), southeastern Utah. *Geol. Soc. Am. Bull.*, 100, 1541-1549.  
1320 [https://doi.org/10.1130/0016-7606\(1988\)100<1541:FSADSW>2.3.CO;2](https://doi.org/10.1130/0016-7606(1988)100<1541:FSADSW>2.3.CO;2)

1321 Lebeau, L.E., Ielpi, A., 2017. Fluvial channel belts, floodbasins, and aeolian ergs in the Precambrian  
1322 Meall Dearg Formation (Torridonian of Scotland): Inferring climate regimes from pre-vegetation  
1323 clastic rock records. *Sed. Geol.* 357, 53-71. <https://doi.org/10.1016/j.sedgeo.2017.06.003>

1324 Liu, B., Coulthard, T.J., McLelland, S.J., 2012. Interaction between sand dunes and rivers, and the  
1325 impact on geomorphology. EGU General Assembly, Vienna, Austria. *Geophys. Res. Abstr.*, 14.  
1326 EGU2012-13165-3

1327 Long, D.G.F., 1978. Proterozoic stream deposits: some problems of recognition and interpretation of  
1328 ancient sandy fluvial systems, in: Miall, A.D. (Ed.), *Fluvial Sedimentology*. Can. Soc. Petrol. Geol.,  
1329 Calgary, Mem., 5, 313–342.

1330 Long, D.G.F., 2004. Precambrian rivers, in: Eriksson, P.G., Altermann, W., Nelson, D.R., Mueller,  
1331 W.U., Catuneanu, O. (Eds.), *The Precambrian Earth: Tempos and Events*. pp. 660–663, Elsevier,  
1332 Amsterdam.

1333 Long, D.F.G., 2006. Architecture of pre-vegetation sandy-braided perennial and ephemeral river  
1334 deposits in the Paleoproterozoic Athabasca Group, northern Saskatchewan, Canada as indicators of  
1335 Precambrian fluvial style. *Sed. Geol.* 190, 71-95. <https://doi.org/10.1016/j.sedgeo.2006.05.006>.

1336 Long, D.G.F., 2011. Architecture and Depositional Style of Fluvial Systems Before Land Plants: A  
1337 Comparison of Precambrian, Early Paleozoic, and Modern River Deposits. In: Davidson, S.K., Leleu,  
1338 S., North, C.P., *From River to Rock Record: The preservation of fluvial sediments and their*  
1339 *subsequent interpretation*. SEPM Spec. Pub. 97. <https://doi.org/10.2110/sepmsp.097.037>

1340 Loope, D.B., 1984. Eolian origin of Upper Palaeozoic sandstones, southeastern Utah. *J Sed. Petrol.*  
1341 54, 563-580. <https://doi.org/10.1306/212F846D-2B24-11D7-8648000102C1865D>

1342 Loope, D.B., 1985. Episodic deposition and preservation of eolian sands: a Late Palaeozoic example  
1343 from southeastern Utah. *Geology*, 13, 73-76. [https://doi.org/10.1130/0091-](https://doi.org/10.1130/0091-7613(1985)13<73:EDAPOE>2.0.CO;2)  
1344 [7613\(1985\)13<73:EDAPOE>2.0.CO;2](https://doi.org/10.1130/0091-7613(1985)13<73:EDAPOE>2.0.CO;2)

1345 Loope, D.B., Swinehart, J.B., Mason, J.P., 1995. Dune-dammed paleovalleys of the Nebraska Sand  
1346 Hills- intrinsic versus climatic controls on the accumulation of lake and marsh sediments. *Geol. Soc.  
1347 Am. Bull.* 107, 396-406. DOI: 10.1130/0016-7606(1995)107<0396:DDPOTN>2.3.CO;2

1348 Long, D.G.F., 1978. Precambrian stream deposits: some problems of recognition and interpretation of  
1349 ancient sandy fluvial systems, in: Miall, A.D., (Ed.), *Fluvial Sedimentology*, Can. Soc. Petrol. Geol.,  
1350 Calgary, Mem., 5, 313-342.

1351 Marty, B., Zimmermann, L., Pujol, M., Burgess, R., Philippot, P., 2013. Nitrogen isotopic  
1352 composition and density of the Archean atmosphere. *Science*. 342, 101–104.  
1353 <https://doi.org/10.1126/science.1240971>

1354 Marzo, M., 1986. Secuencias fluvio-eolicas en el Buntsandstein del Macizo de Garraf (Provincia de  
1355 Barcelona). *Cuad. Geol. Iber.*, 10, 207-233.

1356 Master, S., Bekker, A., Hofmann, A., 2010. A review of the stratigraphy and geological setting of the  
1357 Palaeoproterozoic Magondi Supergroup, Zimbabwe – Type locality for the Lomagundi carbon isotope  
1358 excursion. *Precam. Res.* 182, 254-273. <https://doi.org/10.1016/j.precamres.2010.08.013>

1359 McKee, E.D., 1966. Structures of dunes at White Sands National Monument, New Mexico (and a  
1360 comparison with structures of dunes from other selected areas). *Sedimentology*, 7, 1-69.  
1361 <https://doi.org/10.1111/j.1365-3091.1966.tb01579.x>

1362 McKenna-Neuman, C., Nickling, W.G., 1989. A theoretical and wind tunnel investigation of the  
1363 effect of capillarity water on the entrainment of sediment by wind. *Can. J. Soil Sci.*, 69, 79–96.  
1364 <https://doi.org/10.4141/cjss89-008>

1365 McLennan, S.M., Taylor, S.R., 1982. Geochemical constraints on the growth of continental crust. *J.  
1366 Geol.* 90, 342–361.

1367 Meadows, N.S., Beach, A., 1993. Structural and climatic controls on facies distribution in a mixed  
1368 fluvial and aeolian reservoir: the Triassic Sherwood Sandstone in the Irish Sea. *Geol. Soc. London.  
1369 Spec. Pub.* 73, 247-264. <https://doi.org/10.1144/GSL.SP.1993.073.01.15>

1370 Melton M.A., 1965. The geomorphic and paleoclimatic significance of alluvial deposits in southern  
1371 Arizona. *J. Geol.*, 73, 1–38. <http://www.jstor.org/stable/30066379>.

1372 Mesquita, A.F., Basilici, G., Soares, M.V.T., Garcia, R.G.V., 2021a. Morphology, accumulation and  
1373 preservation of draa systems in a Precambrian erg (Galho do Miguel Formation, SE Brazil). *Sed.*  
1374 *Geol.*, 412, 105807. <https://doi.org/10.1016/j.sedgeo.2020.105807>

1375 Mesquita, A.F., Basilici, G., Soares, M.V.T., Janočko, J., Mountney, N.P., Colombera, L., de Souza,  
1376 Filho, C.R., 2021b. Hybrid dry-wet interdune deposition in Precambrian aeolian systems: Galho do  
1377 Miguel Formation, Southeast Brazil. *Sed. Geol.*, 425, 106007.  
1378 <https://doi.org/10.1016/j.sedgeo.2021.106007>

1379 Miall, A.D., 1985. Architectural-Element Analysis: A New Method of Facies Analysis Applied to  
1380 Fluvial Deposits. *Ear. Sci. Re.*, 22, 261-308. [https://doi.org/10.1016/0012-8252\(85\)90001-7](https://doi.org/10.1016/0012-8252(85)90001-7)

1381 Minervini, M., Massimo Rossi, M., Mellere, D., 2011. Cyclicity and Facies Relationships at the  
1382 Interaction Between Aeolian, Fluvial, and Playa Depositional Environments in the Upper Rotliegend:  
1383 Regional Correlation Across Uk (Sole Pit Basin), the Netherlands, and Germany, in: Grötsch, J.,  
1384 Gaupp, R. The Permian Rotliegend of the Netherlands. *SEPM Spec. Pub.* 98, 106-119.  
1385 <https://doi.org/10.2110/pec.11.98>

1386 Morris, J.L., Wright, V.P., Edwards, D., 2012. Siluro-Devonian landscapes of southern Britain: the  
1387 stability and nature of early vascular plant habitats. *J. Geol. Soc.*, 169, 173-190.  
1388 <https://doi.org/10.1144/0016-76492011-07>

1389 Morris, J.L., Puttick, M.N., Clark, J.W., Edwards, D., Pressel, S., Wellman, C.H., Yang, Z.,  
1390 Schneider, H., Donoghue, P.C.J., 2018. The timescale of early land plant evolution. *PNAS Biol. Sci.*  
1391 115, E2274-E2283. <https://doi.org/10.1073/pnas.1719588115>

1392 Mountney, N.P., 2006. Periodic accumulation and destruction of aeolian erg sequences: The Cedar  
1393 Mesa Sandstone, White Canyon, southern Utah. *Sedimentology.* 53, 789-823.  
1394 <https://doi.org/10.1111/j.1365-3091.2006.00793.x>

1395 Mountney, N.P., 2012. A stratigraphic model to account for complexity in aeolian dune and interdune  
1396 successions. *Sedimentology.* 59, 964-989. <https://doi.org/10.1111/j.1365-3091.2011.01287.x>

1397 Mountney, N.P., Jagger, A., 2004. Stratigraphic evolution of an aeolian erg margin system: the  
1398 Permian Cedar Mesa Sandstone, SE Utah, USA. *Sedimentology*. 51, 713-743.  
1399 <https://doi.org/10.1111/j.1365-3091.2004.00646.x>

1400 Mountney, N.P., Russell, A.J., 2004. Sedimentology of aeolian sandsheet deposits in the Askja region  
1401 of northeast Iceland. *Sedimentary Geology*, 166, 223-244. [https://doi: 10.1016/j.sedgeo.2003.12.007](https://doi:10.1016/j.sedgeo.2003.12.007)

1402 Mountney, N.P., Russell, A.J., 2006. Coastal aeolian dune-field development and response to periodic  
1403 fluvial inundation, Sólheimasandur, southern Iceland. *Sedimentary Geology*, 192, 167-181.  
1404 [https://doi: 10.1016/j.sedgeo.2006.04.004](https://doi:10.1016/j.sedgeo.2006.04.004)

1405 Mountney, N.P., Russell, A.J., 2009. Aeolian dune-field development in a water table-controlled  
1406 system: Skeidarársandur, Southern Iceland. *Sedimentology*, 56, 2107–2131. [https://10.1111/j.1365-](https://10.1111/j.1365-3091.2009.01072.x)  
1407 [3091.2009.01072.x](https://10.1111/j.1365-3091.2009.01072.x)

1408 Mountney, N.P., Thompson, D.B., 2002. Stratigraphic evolution and preservation of aeolian dune and  
1409 damp/ wet interdune strata: an example from the Triassic Helsby Sandstone Formation, Cheshire  
1410 Basin, UK. *Sedimentology*. 49, 805-833. <https://doi.org/10.1046/j.1365-3091.2002.00472.x>

1411 Nance, R. Damian; Evans, David A.D., Murphy, J. Brendan, 2022. Pannotia: To be or not to be? *Ear.*  
1412 *Sci. Rev.*, 232, 104128. <https://doi.org/10.1016/j.earscirev.2022.104128>

1413 Nance R. D., Murphy J. B., 2013. Origins of the supercontinent cycle. *Geosci. Front.* 4, 439–448.  
1414 <https://doi.org/10.1016/j.gsf.2012.12.007>

1415 Nelson, B.K., DePaolo, D.J., 1985. Rapid production of continental crust 1.7 to 1.9 b.y. ago: Nd  
1416 isotopic evidence from basement of the North America mid-continent. *Bull. Geol. Soc. Am.* 96, 746–  
1417 754. [https://doi.org/10.1130/0016-7606\(1985\)96<746:RPOCCT>2.0.CO;2](https://doi.org/10.1130/0016-7606(1985)96<746:RPOCCT>2.0.CO;2)

1418 Newell, A.J., Pourmalek, A., Butcher, A.S., Shariatipour, S.M., 2019. The importance of lithofacies  
1419 control on fluid migration in heterogeneous aeolian formations for geological CO<sub>2</sub> storage: Lessons  
1420 from observational evidence and modelling of bleached palaeoreservoirs at Salt Wash Graben, Utah.  
1421 *Int. J. Greenh. Gas Control.* 91, 102841. <https://doi.org/10.1016/j.ijggc.2019.102841>

1422 Nield, J.M., Wiggs, G.F.S., Baddock, M.C., Hipondoka, M.H.T., 2017. Coupling leeside grainfall to  
1423 avalanche characteristics in aeolian dune dynamics. *Geology*. 45, 271–274.  
1424 <https://doi.org/10.1130/G38800.1>

1425 Nielson J., Kocurek G., 1986. Climbing zibars of the Algodones. *Sed. Geol.*, 48, 1-15.  
1426 [https://doi.org/10.1016/0037-0738\(86\)90078-3](https://doi.org/10.1016/0037-0738(86)90078-3)

1427 Noffke, N., Gerdes, G., Klenke, T., Krumbein, W.E., 2001. Microbially Induced Sedimentary  
1428 Structures: A New Category within the Classification of Primary Sedimentary Structures. *J. Sed. Res.*  
1429 71, 649-656. <https://doi.org/10.1306/2DC4095D-0E47-11D7-8643000102C1865D>

1430 Olsen, H., Due, P., Clemmensen, L., 1989. Morphology and genesis of asymmetrical warts – a new  
1431 adhesion surface structure. *Sed. Geol.* 61. 277–285. [https://doi.org/10.1016/0037-0738\(89\)90062-6](https://doi.org/10.1016/0037-0738(89)90062-6).

1432 Parrish, J. T., 1993. Climate of the Supercontinent Pangea. *J. Geol.*, 10, 215-233.

1433 Parrish, J.T., Soreghan, G., 2013. Sedimentary Geology and the Future of Paleoclimate Studies. *The*  
1434 *Sed. Rec.* 11. 4-10. <https://doi.org/10.2110/sedred.2013.2.4>.

1435 Parteli E. J., Herrmann H. J., 2007. Saltation transport on Mars. *Phys. Rev. Lett.* 98, 198001.  
1436 <https://doi.org/10.48550/arXiv.0705.1776>

1437 Petit, J.R., Jouzel, J., Raynaud, D., Barkov, N.I., Barnola, J.-M., Basile, I., Bender, M., Chappellaz, J.,  
1438 Davis, M., Delaygue, G., Delmotte, M., Kotlyakov, V.M., Le-grand, M., Lipenkov, V.Y., Lorius, C.,  
1439 Pépin, L., Ritz, C., Saltzman, E., Stievenard, M., 1999. Climate and atmospheric history of the past  
1440 420,000 years from the Vostok ice core, Antarctica. *Nature*, 399, 429–436.  
1441 <https://doi.org/10.1038/20859>

1442 Porada, H., Eriksson, P.G., 2009. Cyanobacterial mat features preserved in the siliciclastic  
1443 sedimentary record: paleodeserts and modern supratidal flats, in: Seckbach, J., Walsh, M. (Eds.),  
1444 *From Fossils to Astrobiology: Records of Life on Earth and Search for Extraterrestrial Biosignatures.*  
1445 *Cellular Origin, Life in Extreme Habitats and Astrobiology*, 12, pp. 181–210.

1446 Prave, A.R., 2002. Life on land in the Precambrian: evidence from the Torridonian rocks of northwest  
1447 Scotland. *Geology*. 30, 811-814. [https://doi.org/10.1130/0091-](https://doi.org/10.1130/0091-613(2002)030<0811:LOLITP>2.0.CO;2)  
1448 [613\(2002\)030<0811:LOLITP>2.0.CO;2](https://doi.org/10.1130/0091-613(2002)030<0811:LOLITP>2.0.CO;2)

1449 Priddy, C.L., Clarke, S.M., 2020. The sedimentology of an ephemeral fluvial–aeolian succession.  
1450 *Sedimentology*. 67, 2392-2425. <https://doi.org/10.1111/sed.12706>

1451 Prokoph, A., Shields, G.A., Vetzer, J., 2008. Compilation and Timeseries Analysis of a Marine  
1452 Carbonate  $\delta^{18}\text{O}$ ,  $\delta^{13}\text{C}$ ,  $^{87}\text{Sr}/^{86}\text{Sr}$  and  $\delta^{34}\text{S}$  Database through Earth History. *Earth Sci. Rev.* 87, 113–  
1453 133. <https://doi.org/10.1016/j.earscirev.2007.12.003>

1454 Pulvertaft, T.C.R., 1985. Eolian dune and wet interdune sedimentation in the Middle Proterozoic Dala  
1455 Sandstone, Sweden. *Sed. Geol.*, 44, 93-111. [https://doi.org/10.1016/0037-0738\(85\)90034-X](https://doi.org/10.1016/0037-0738(85)90034-X)

1456 Purser, B.H., Evans, G., 1973. Regional sedimentation along the Trucial Coast, Persian Gulf, in:  
1457 Purser, B.H., (Ed.), *The Persian Gulf*, Berlin, Springer, pp. 211-231. <https://doi.org/10.1007/978-3->  
1458 642-65545-6\_13

1459 Pye, K., Mazullo, J., 1994. Effects of tropical weathering on quartz shape: an example from  
1460 northeastern Australia. *J. Sed. Res.*, 64, 500-507. <https://doi.org/10.1306/D4267DE8-2B26-11D7->  
1461 8648000102C1865D

1462 Pye, K., Tsoar, H., 1990. *Aeolian Sand and Sand Dunes*. 396 pp, London, Unwin Hyman.

1463 Rainbird, R.H., Hadlari, T., 2000. Revised stratigraphy and sedimentology of the Paleoproterozoic  
1464 Dubawnt Supergroup at the northern margin of Baker Lake basin, Nunavut Territory. *Geological*  
1465 *Survey of Canada, Current Research 2000-C8*, pp. 9.

1466 Rainbird, R.H., Hadlari, T., Aspler, L.B., Donaldson, J.A., LeCheminant, A.N., Peterson, T.D., 2003.  
1467 Sequence stratigraphy and evolution of the Paleoproterozoic intracontinental Baker Lake and Thelon  
1468 basins, western Churchill Province, Nunavut, Canada. *Precam. Res.* 125, 21-53.  
1469 [https://doi.org/10.1016/S0301-9268\(03\)00076-7](https://doi.org/10.1016/S0301-9268(03)00076-7)

1470 Rea, D.K., Janecek, T.R., 1981. Mass-accumulation rates of the non-authigenic inorganic crystalline  
1471 (Eolian) component of deep-sea sediments from the western Mid-Pacific Mountains, Deep Sea  
1472 Drilling Project Site 463, in: Thiede, J., Vallier, T.L., et al., (Eds.), *Initial Reports of the Deep Sea*  
1473 *Drilling Project, Volume 62: Washington, D.C., U.S. Government Printing Office*, p. 653–659.

1474 Reineck, H.E., Gerdes, G., Claes, M., Dunajtschik, K., Riege, H., Krumbein, W.E., 1990. Microbial  
1475 modification of sedi-mentary structures. In: *Sediments and Environmental Geochemistry* (Eds. D.  
1476 Helrig, P. Rothe, U. Förstner, P. Stoffers), pp. 254–276.

1477 Retallack, G., Grandstaff, D., Kimberley, M., 1984. The Promise and Problems of Precambrian  
1478 Paleosols. *Episodes*, 7, 8-12. <https://doi.org/10.18814/epiiugs/1984/v7i2/003>

1479 Ridgley, J.L., 1977. Stratigraphy and depositional environments of Jurassic-Cretaceous sedimentary  
1480 rocks in the southwest part of the Chama Basin, New Mexico. *New Mexico Geol. Soc., Guidebook*,  
1481 28, 153-158.

1482 Rodríguez-López, J.P., Clemmensen, L.B., Lancaster, N., Mountney, N.P., Veiga, G.D. 2014,  
1483 Archean to Recent aeolian sand systems and their sedimentary record: Current understanding and  
1484 future prospects. *Sedimentology*. 61, 1487–1534. <https://doi.org/10.1111/sed.12123>.

1485 Romain, H.G., Mountney, N.P., 2014. Reconstruction of 3D eolian-dune architecture from 1D core  
1486 data through adoption of analogue data from outcrop. *AAPG Bull.*, 98, 1- 22.  
1487 <https://doi.org/10.1306/05201312109>

1488 Ross, G.M., 1981. Bedforms, facies association, and tectono-stratigraphic setting of Precambrian  
1489 eolianites, Hornby Bay Group, Northwest Territories, Canada. *AAPG. Bull.*, 65, 981-982.

1490 Ross, G.M., 1984. Geological and depositional history of the Hornby Bay Group, Proterozoic,  
1491 Northwest Territories, Canada. PhD Thesis. pp. 445. Carleton University, Ottawa, Ontario.

1492 Ross, G.M., 1984. Proterozoic aeolian quartz arenites from the Hornby Bay Group, Northwest  
1493 Territories, Canada: Implications for Precambrian aeolian processes. *Precam. Res.*, 20, 149-160.  
1494 [https://doi.org/10.1016/0301-9268\(83\)90070-0](https://doi.org/10.1016/0301-9268(83)90070-0)

1495 Rubin, D.M., Hunter, R.E., 1982. Migration directions of primary and superimposed dunes inferred  
1496 from compound crossbedding in the Navajo Sandstone, in: Nriagu, J.O., Troost, R., (Eds.), 11th  
1497 International Congress on Sedimentology, Hamilton, Ontario, August 1982. IAS. pp. 69-70.

1498 Rubin, D.M., Hunter, R.E., 1985. Why deposits of longitudinal dunes are rarely recognized in the  
1499 geologic record. *Sedimentology*. 32, 147-157. <https://doi.org/10.1111/j.1365-3091.1985.tb00498.x>

1500 Runyon, K.D., Bridges, N.T., Newman, C.E., 2017. Martian sand sheet characterization and  
1501 implications for formation: A case study. *Aeolian Res.*, 29, 1-  
1502 11. <https://doi.org/10.1016/j.aeolia.2017.09.001>

1503 Santos, M.G.M., Owen, G., 2016. Heterolithic meandering-channel deposits from the Neoproterozoic  
1504 of NW Scotland: Implications for palaeogeographic reconstructions of Precambrian sedimentary  
1505 environments. *Precam. Res.* 272, 226-243. <https://doi.org/10.1016/j.precamres.2015.11.003>

1506 Santos, M.G.M., Mountney, N.P., Peakall, J., 2017. Tectonic and environmental controls on  
1507 Palaeozoic fluvial environments: Reassessing the impacts of early land plants on sedimentation. *J.*  
1508 *Geol. Soc.* 174, 393–404. <https://doi.org/10.1144/jgs2016-063>.

1509 Santos, M.G.M., Hartley, A.J., Mountney, N.P., Peakall, J., Owen, A., Merino, E.R., Assine, M.L.,  
1510 2019. Meandering rivers in modern desert basins: Implications for channel planform controls and  
1511 prevegetation rivers. *Sed. Geol.* 385, 1–14. <https://doi.org/10.1016/j.sedgeo.2019.03.011>

1512 Scherer, C.M.S., 2002. Preservation of aeolian genetic units by lava flows in the Lower Cretaceous of  
1513 the Parana Basin, southern Brazil. *Sedimentology.* 49, 97-116. [https://doi.org/10.1046/j.1365-](https://doi.org/10.1046/j.1365-3091.2002.00434.x)  
1514 [3091.2002.00434.x](https://doi.org/10.1046/j.1365-3091.2002.00434.x)

1515 Scherer, C.M.S., Lavina, E.L.C., 2005. Sedimentary cycles and facies architecture of aeolian-fluvial  
1516 strata of the Upper Jurassic Guara Formation, southern Brazil. *Sedimentology.* 52, 1323-1341.  
1517 <https://doi.org/10.1111/j.1365-3091.2005.00746.x>

1518 Scheidt, S., Ramsey, M., Lancaster, N., 2010. Determining soil moisture and sediment availability at  
1519 White Sands Dune Field, New Mexico, from apparent thermal inertia data. *J. Geophys. Res.* 112,  
1520 F02019. <https://doi.org/10.1029/2009JF001378>

1521 Schieber J., 1998. Possible indicators of microbial mat deposits in shales and sandstones: examples  
1522 from the mid-Precambrian Belt Supergroup, Montana, USA. *Sed. Geol.* 120, 105 – 24.  
1523 [https://doi.org/10.1016/S0037-0738\(98\)00029-3](https://doi.org/10.1016/S0037-0738(98)00029-3)

1524 Schieber J., 2004. Microbial mats in the siliciclastic rock record: a summary of diagnostic features, in:  
1525 Eriksson, P.G., Altermann, W., Nelson, D.R., Mueller, W.U., Catuneanu, O., (Eds.), *The Precambrian*  
1526 *Earth: Tempos and Events.* pp. 663 – 73, Elsevier, Amsterdam.

1527 Schopf, J.W., 2000. The Fossil Record: Tracing the Roots of the Cyanobacterial Lineage. In: Whitton,  
1528 B.A., Potts, M., (Eds.), *The Ecology of Cyanobacteria.* Springer, Dordrecht. [https://doi.org/10.1007/0-](https://doi.org/10.1007/0-306-46855-7_2)  
1529 [306-46855-7\\_2](https://doi.org/10.1007/0-306-46855-7_2)

1530 Schumm, S.A., 1968. Speculations concerning palaeohydrologic controls of terrestrial sedimentation.  
1531 *GSA Bull.* 79, 1573-1588. [https://doi.org/10.1130/0016-7606\(1968\)79\[1573:SCPCOT\]2.0.CO;2](https://doi.org/10.1130/0016-7606(1968)79[1573:SCPCOT]2.0.CO;2)

1532 Scotti, A.A., Veiga, G.D., 2019. Sedimentary architecture of an ancient linear megadune (Barremian,  
1533 Neuquén Basin): Insights into the long-term development and evolution of aeolian linear bedforms.  
1534 *Sedimentology*. 66, 2191-2213. <https://doi.org/10.1111/sed.12597>

1535 Sherman, D. J., 1990. Evaluation of aeolian sediment sand transport equations using intertidal-zone  
1536 measurements, Saunton Sands, England. *Sedimentology*. 37, 385–392. <https://doi.org/10.1111/j.1365-3091.1990.tb00967.x>.

1538 Shozaki, H., Hasegawa, H., 2022. Development of longitudinal dunes under Pangaeian atmospheric  
1539 circulation. *Clim. Past*. 18, 1529–1539. <https://doi.org/10.5194/cp-18-1529-2022>

1540 Simplicio, F., Basilici, G., 2015. Unusual thick eolian sand sheet sedimentary succession:  
1541 Paleoproterozoic Bandeirinha Formation, Minas Gerais, Brazil. *J. Geol.*, 45, 3-11.  
1542 <https://doi.org/10.1590/2317-4889201530133>

1543 Simpson, E.L., Eriksson, K.A., 1993. Thin eolianites interbedded within a fluvial and marine  
1544 succession: Early Precambrian Whitworth Formation, Mount Isa Inlier, Australia. *Sed. Geol.*, 87, 39–  
1545 62. [https://doi.org/10.1016/0037-0738\(93\)90035-4](https://doi.org/10.1016/0037-0738(93)90035-4)

1546 Simpson, E.L., Eriksson, K., Eriksson, P.A., Bumby, A.J., 2002. Eolian Dune Degradation and  
1547 Generation of Massive Sandstone Bodies in the Paleoproterozoic Makgabeng Formation, Waterberg  
1548 Group, South Africa. *J. Sed. Res.* 72, 40-45. <https://doi.org/10.1306/050701720040>

1549 Simpson, E.L., Eriksson, K.A., Muller, W.U., 2012. 3.2 Ga eolian deposits from the Moodies Group,  
1550 Barberton Greenstone Belt, South Africa: Implications for the origin of first-cycle quartz sandstones.  
1551 *Precambrian Res.* 214-215, 185-191. <https://doi.org/10.1016/j.precamres.2012.01.019>

1552 Simpson, E.L., Heness, E.A., Bumby, A.J., Eriksson, P.G., Eriksson, K.A., Hilbert-Wolf, H.L.,  
1553 Linnevelt, S., Fitzgerald Malenda, H., Modungwa, T., Okafor, O.J., 2013. Evidence for 2.0 Ga  
1554 continental microbial mats in a paleodesert setting. *Precambrian Res.* 237, 36–50.  
1555 <https://doi.org/10.1016/j.precamres.2013.08.001>

1556 Soegaard, K., Callahan, D.M., 1994. Late middle Proterozoic Hazel Formation near Van Horn, Trans-  
1557 Pecos Texas: evidence for transpressive deformation in Grenville basement. *Bull. Geol. Soc. Am.*  
1558 106, 413–423. [https://doi.org/10.1130/0016-7606\(1994\)106<0413:LMPHFN>2.3.CO;2](https://doi.org/10.1130/0016-7606(1994)106<0413:LMPHFN>2.3.CO;2)

1559 Slattery, M.C., 1990. Barchan migration on the Kuiseb River Delta, Namibia. *South. Afr. Geogr. J.*,  
1560 72, 5-10. <https://doi.org/10.1080/03736245.1990.9713540>

1561 Smoot, J.P., Castens-Seidell, B., 1994. Sedimentary features produced by efflorescent crusts, Saline  
1562 Valley and Death Valley, California. In: Renaut, R.W., Last, W.M. (Eds.) *Sedimentology and*  
1563 *Geochemistry of Modern Ancient Saline Lakes*. Spec. Publ. Soc. Econ. Paleont. Miner., Tulsa 50, 73-  
1564 90.

1565 Som, S. M., Buick, R., Hagadorn, J.W., Blake, T.S., Perreault, J.M., Harnmeijer, J.P., Catling, D.C.,  
1566 2016. Earth's air pressure 2.7 billion years ago constrained to less than half of modern levels: *Nat.*  
1567 *Geo.*, 9, 448–451. <https://doi.org/10.1038/ngeo2713>

1568 Som, S. M., Catling, D.C., Harnmeijer, J.P., Polivka, P.M., Buick, R., 2012. Air density 2.7 billion  
1569 years ago limited to less than twice modern levels by fossil raindrop imprints. *Nature*, 484, 359–362.  
1570 <https://doi.org/10.1038/nature10890>

1571 Sorby, H.C., 1859. On the structures produced by the currents present during the deposition of  
1572 stratified rocks. *The Geol.*, 2, 137-147. <https://doi.org/10.1017/S1359465600021122>

1573 Souza, E.G., 2012. *Arquitetura de fácies e evolução estratigráfica dos depósitos eólicos da Formação*  
1574 *Mangabeira, Supergrupo Espinhaço - BA. (Monography Thesis)*. Universidade Federal do Rio Grande  
1575 do Sul, Brasil.

1576 Stewart, A.D., 2002. The later Proterozoic Torridonian rocks of Scotland: their sedimentology,  
1577 geochemistry, and origin. *Geol. Soc. London Mem.* 24, 5 - 21.  
1578 <https://doi.org/10.1144/GSL.MEM.2002.024.01.02>

1579 Stewart, J.H., 2005. Eolian deposits in the Neoproterozoic Big Bear Group, San Bernardino  
1580 Mountains, California, USA. *Earth-Sci. Rev.*, 73, 47-62.  
1581 <https://doi.org/10.1016/j.earscirev.2005.07.012>

1582 Sullivan R., Kok J., 2017. Aeolian saltation on Mars at low wind speeds. *J. Geophys. Res. Plan.* 122,  
1583 2111–2143. <https://doi.org/10.1002/2017JE005275>

1584 Sullivan R., Kok J., Katra I., Yizhaq H., 2020. A broad continuum of aeolian impact ripple  
1585 morphologies on Mars is enabled by low wind dynamic pressures. *J. Geophys. Res.* 125,  
1586 e2020JE006485. <https://doi.org/10.1029/2020JE006485>

1587 Taylor, I.E., Middleton, G.V., 1990. Aeolian sandstones of the Copper Harbor Formation, Late  
1588 Proterozoic, Lake Superior basin. *Can. J. Earth Sci.*, 27, 1339-1347. <https://doi.org/10.1139/e90-144>

1589 Thompson, D.B., 1970a. Sedimentation of the Triassic (Scythian) red pebbly sandstones in the  
1590 Cheshire Basin and its margins. *Geol. J.*, 7, 183-216. <https://doi.org/10.1002/gj.3350070111>

1591 Thompson, D.B., 1970b. The stratigraphy of the so-called Keuper Sandstone Formation (Scythian-  
1592 ?Anisian) in the Permo-Triassic Cheshire Basin. *Quart. J. Geol. Soc. London.* 126, 151-181.  
1593 <https://doi.org/10.1144/gsjgs.126.1.0151>

1594 Tirsgaard, H., Øxnevad, I.E.I., 1998. Preservation of pre-vegetational mixed fluvio-aeolian deposits in  
1595 a humid climatic setting: an example from the Middle Precambrian Eriksfjord Formation, Southwest  
1596 Greenland. *Sed. Geol.* 120, 295-317. [https://doi.org/10.1016/S0037-0738\(98\)00037-2](https://doi.org/10.1016/S0037-0738(98)00037-2)

1597 Trewin, N.H., 1993. Controls on fluvial deposition in mixed fluvial and aeolian facies within the  
1598 Tumblagooda Sandstone (Late Silurian) of Western Australia. *Sediment. Geol.* 85, 387-400.  
1599 [https://doi.org/10.1016/0037-0738\(93\)90094-L](https://doi.org/10.1016/0037-0738(93)90094-L)

1600 Tsoar, H., 2001. Types of Aeolian Sand Dunes and Their Formation, in: Balmforth, N.J., Provenzale,  
1601 A., (Eds.), *Geomorphological Fluid Mechanics. Lecture Notes in Physics.* 582. Springer, Berlin,  
1602 Heidelberg. [https://doi.org/10.1007/3-540-45670-8\\_17](https://doi.org/10.1007/3-540-45670-8_17)

1603 Upfold, R., 1984. Tufted microbial (cyanobacterial) mats from the Proterozoic Stoer Group, Scotland.  
1604 *Geol. Magazine.* 121, 351-355. <https://doi.org/10.1017/S0016756800029253>

1605 Valentine, J.W., Moores, E.M., 1970. Plate-tectonic regulation of animal diversity and sea level: a  
1606 model. *Nature.* 228, 657-659. <https://doi.org/10.1038/228657a0>

1607 Veizer, J., Jansen, S.L., 1979. Basement and sedimentary recycling and continental evolution. *J. Geol.*  
1608 87, 341-370.

1609 Wakefield, O., 2019. The importance of water in aeolian systems: an example from the Sherwood  
1610 Sandstone of the West Midlands. *Proc. Open Uni. Geol. Soc.* 5. 81-84.  
1611 <https://nora.nerc.ac.uk/id/eprint/523075>

1612 Wang, X., Dong, Z., Zhang, J., Qu, J. Zhao, A., 2003. Grain size characteristics of dune sands in the  
1613 central Taklimakan Sand Sea. *Sed. Geol.* 161, 1-14. [https://doi.org/10.1016/S0037-0738\(02\)00380-9](https://doi.org/10.1016/S0037-0738(02)00380-9)

1614 Warren, A., 1971. Dunes in the Tenere Desert. *Geog. J.* 137, 458-461.  
1615 <https://doi.org/10.2307/1797141>

1616 Wasson, R.J., Hyde, R., 1983. Factors determining desert dunes type. *Nature.* 304, 337–339.  
1617 <https://doi.org/10.1038/304337a0>

1618 Went, D.J., 2005. Pre-vegetation alluvial fan facies and processes: an example from the Cambro-  
1619 Ordovician Rozel Conglomerate Formation, Jersey, Channel Islands. *Sedimentology.* 52, 693–713.  
1620 <https://doi.org/10.1111/j.1365-3091.2005.00716.x>

1621 Wilson, I.G., 1973. *Ergs. Sed. Geol.* 10, 77-106. [https://doi.org/10.1016/0037-0738\(73\)90001-8](https://doi.org/10.1016/0037-0738(73)90001-8)

1622 Woodard, S.C., Thomas, D.J., Hovan, S., Röhl, U., Westerhold, T., 2011. Evidence for orbital forcing  
1623 of dust accumulation during the early Paleogene greenhouse. *Geochem. Geophys. Geosystems.* 12,  
1624 Q02007. <https://doi.org/10.1029/2010GC003394>.

1625 Xu, H., Liu, Y., Kuang, H., Peng, N., 2019. Late Jurassic fluvial-eolian deposits from the Tianchihe  
1626 Formation, Ningwu-Jingle Basin, Shanxi Province, China. *J. Asian Earth Sci.*, 174, 245-262.  
1627 <https://doi.org/10.1016/j.jseaes.2018.12.012>

1628 Yang, J., Dong, Z., Liu, Z., Shi, W., Chen, G., Shao, T., Zeng, H., 2019. Migration of barchan dunes  
1629 in the western Quruq Desert, northwestern China. *Earth Surface Processes and Landforms*, 44, 2016-  
1630 2029. <https://doi.org/10.1002/esp.4629C>

1631 Yang, Z., Qian, G., Dong, Z., Tian, M., Lu, J., 2021. Migration of barchan dunes and factors that  
1632 influence migration in the Sanlongsha dune field of the northern Kumtagh Sand Sea, China.  
1633 *Geomorphology*, 378, 107615. <https://doi.org/10.1016/j.geomorph.2021.107615>.

1634 Yoshida, M., Santosh, M., 2011. Supercontinents, mantle dynamics and plate tectonics: a perspective  
1635 based on conceptual vs. numerical models. *Earth Sci. Rev.* 105, 1–24.  
1636 <https://doi.org/10.1016/j.earscirev.2010.12.002>

1637 Zang, W.L., 1995. Early Neoproterozoic sequence stratigraphy and acritarch biostratigraphy, eastern  
1638 Officer Basin, South Australia. *Precambrian Res.*, 74, 119-175. [https://doi.org/10.1016/0301-9268\(95\)00007-R](https://doi.org/10.1016/0301-9268(95)00007-R)

1640 Zhou, N., Zhang, C-L., Wu, X-X., Wang, X-M., Kang, L-Q., 2014. The geomorphology and evolution  
1641 of aeolian landforms within a river valley in a semi-humid environment: A case study from Mainling

1642 Valley, Qinghai–Tibet Plateau. *Geomorphology*,224,27-38.

1643 <https://doi.org/10.1016/j.geomorph.2014.07.012>.

## 1644 FIGURE CAPTIONS

1645 Figure 1: A) World map showing the geographic distribution of 30 Precambrian case studies analysed  
1646 in this investigation. The estimated extent of Precambrian cratonic regions are shaded in brown  
1647 (modified after Bleeker, 2003). The numbers associated with the case studies correspond Table 1 and  
1648 Part B. B) Geological timescale (modified after Gradstein, 2020) showing the distribution of the case  
1649 studies shown in Part A through geological time.

1650 Figure 2: Percentages of various architectural element types found in Precambrian and Phanerozoic  
1651 aeolian systems.

1652 Figure 3: Thicknesses of various architectural elements in the Precambrian and Phanerozoic.

1653 Figure 4: percentages of recorded dune types in the Precambrian and the Phanerozoic.

1654 Figure 5: percentages of architectural elements deposited in dry, wet, mixed and stabilizing aeolian  
1655 systems during the Precambrian and the Phanerozoic.

1656 Figure 6: percentages of case studies included in this investigation deposited in different tectonic  
1657 basin settings in Precambrian and the Phanerozoic.

1658 Figure 7: percentages of facies types found within Precambrian and Phanerozoic dune sets.

1659 Figure 8: percentages of facies types found within Precambrian and Phanerozoic sandsheets.

1660 Figure 9: Examples of Precambrian sedimentary logs that illustrate characteristic features of  
1661 Precambrian aeolian systems. A) Damp and wet interdunes housing microbially induced sedimentary  
1662 structures; modified after Eriksson et al. (2000). B) Thick zibar sandsheets associated with thin  
1663 aeolian dune sets and interdigitating fluvial channels; modified after Simplicio and Basilici (2015). C)  
1664 Thick sandsheet deposits associated with the extensive development of adhesion facies; modified after  
1665 Bállico et al. (2017). D) Microbially induced sedimentary structures associated with the development  
1666 of microbial mats in a damp sandsheet environment; modified after Basilici et al. (2021). E)  
1667 Sandsheet deposits in close association with marine deposits. Facies within sandsheets, including

1668 subaqueous ripples and adhesion strata indicate the frequent incursion of aqueous agents into aeolian  
1669 sandsheet environments; modified after Chakraborty and Chakraborty (2001).

1670 Figure 10. A) Modern example of a muddy roll-up structure from the Sonoran Desert. The cigar-  
1671 shaped structures are analogous to those found in the Paleoproterozoic Makgabeng Formation.

1672 Modified from Beraldi-Campesi and Garcia-Pichel (2010). B) Modern example of extensive zibar  
1673 deposits from the Tenéré Desert, SE Niger. The zibars are rounded arcuate ridges smaller linear dunes  
1674 are oriented at right angles to the zibar dunes and are a younger feature of the landscape. Image  
1675 courtesy of the International Space Station Earth Observations experiment (Image ISS022-E-5258).

1676 C) Sandsheet deposits of the Mangabeira Formation; sandsheets contain planar laminations and  
1677 crinkly adhesion strata. Modified from Bállico et al., 2016. D) Biolaminated sandstone from the  
1678 Neoproterozoic Venkatpur Sandstone. Planar laminations are interbedded with irregular laminations  
1679 that are associated with disturbed planar beds that arise from the expansion, contraction, and  
1680 destruction of microbial mat. Modified from Basilici et al. (2020). E) Modern example of coastal  
1681 aeolian sandsheet, Padre Island, Texas, USA. Image courtesy of Google Earth.

1682 Figure 11: Schematic representation of the distribution of aeolian systems, alongside major changes in  
1683 the Earth's geosphere, atmosphere and biosphere during the Precambrian. A) Geologic timescale after  
1684 Gradstein et al. (2020). B) Distribution of case studies through geological time; the numbers of the  
1685 case studies correspond with Figure 1 and Table 1. C) Schematic representation of recorded aeolian  
1686 systems throughout Precambrian Earth history. D) Crustal growth models; modified after Simpson  
1687 and Eriksson (1998). E) Schematic representation of supercontinents throughout Precambrian Earth  
1688 history; modified after Bleeker (2004). F) Precambrian carbon isotope composition; modified after  
1689 Prokoph et al. (2008) and Halverston et al. (2005). G) Schematic representation of glacioeras  
1690 throughout Precambrian Earth history; modified after Parrish and Soreghan (2013) H) Precambrian  
1691 atmospheric evolution; modified after Goldblatt (2018). I) Possible reconstructions of Precambrian  
1692 atmospheric density based on Marty et al. (2013), Som et al. (2012) Som et al. (2016). J) Major events  
1693 in the evolution of the Precambrian biosphere.

1694 Figure S1: World map showing the geographic distribution of 57 Phanerozoic case studies analysed in  
1695 this investigation. The numbers associated with the case studies correspond Table S1.

1696 **TABLE CAPTIONS**

1697 Table 1: List of the case studies used in this investigation. The geographic location of each case study  
1698 is outlined in Figure 1 (identified via the case number).

1699 Table 2: Definitions of aeolian lithofacies discussed in the text.

1700 Table 3: Results of statistical analysis for architectural element thickness

1701 Table S1: List of the Phanerozoic case studies used in this investigation. The geographic location of  
1702 each case study is outlined in Figure S1 (identified via the case number).

1703

1704

1705

1706

1707

1708

1709

A

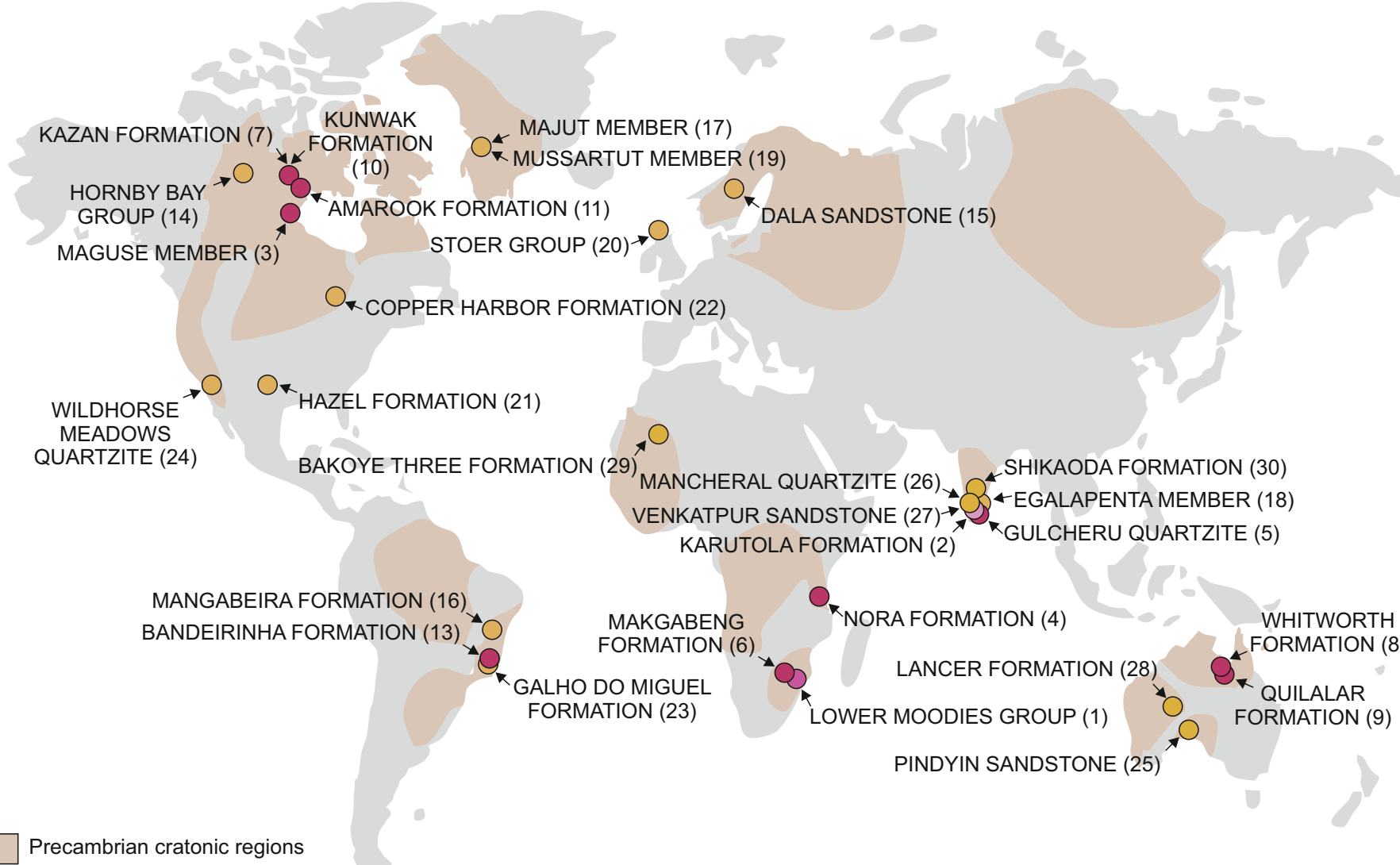


Figure 1: A) World map showing the geographic distribution of 30 Precambrian case studies analysed in this investigation. The estimated extent of Precambrian cratonic regions are shaded in brown (modified after Bleeker, 2003). The numbers associated with the case studies correspond Table 1 and Part B. B) Geological timescale (modified after Gradstein, 2020) showing the distribution of the case studies shown in Part A through geological time.

Precambrian cratonic regions

B

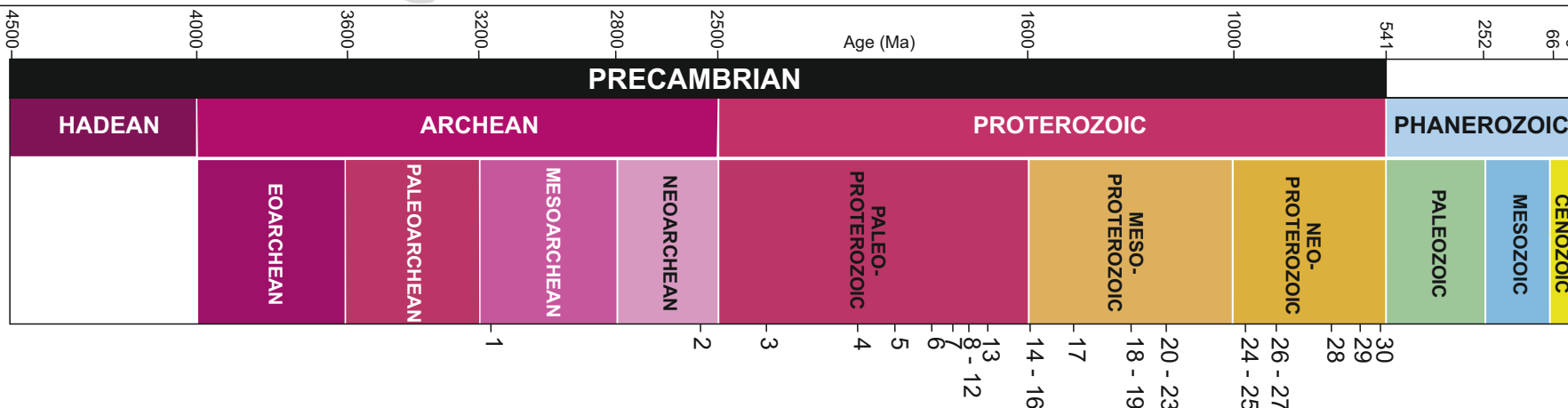
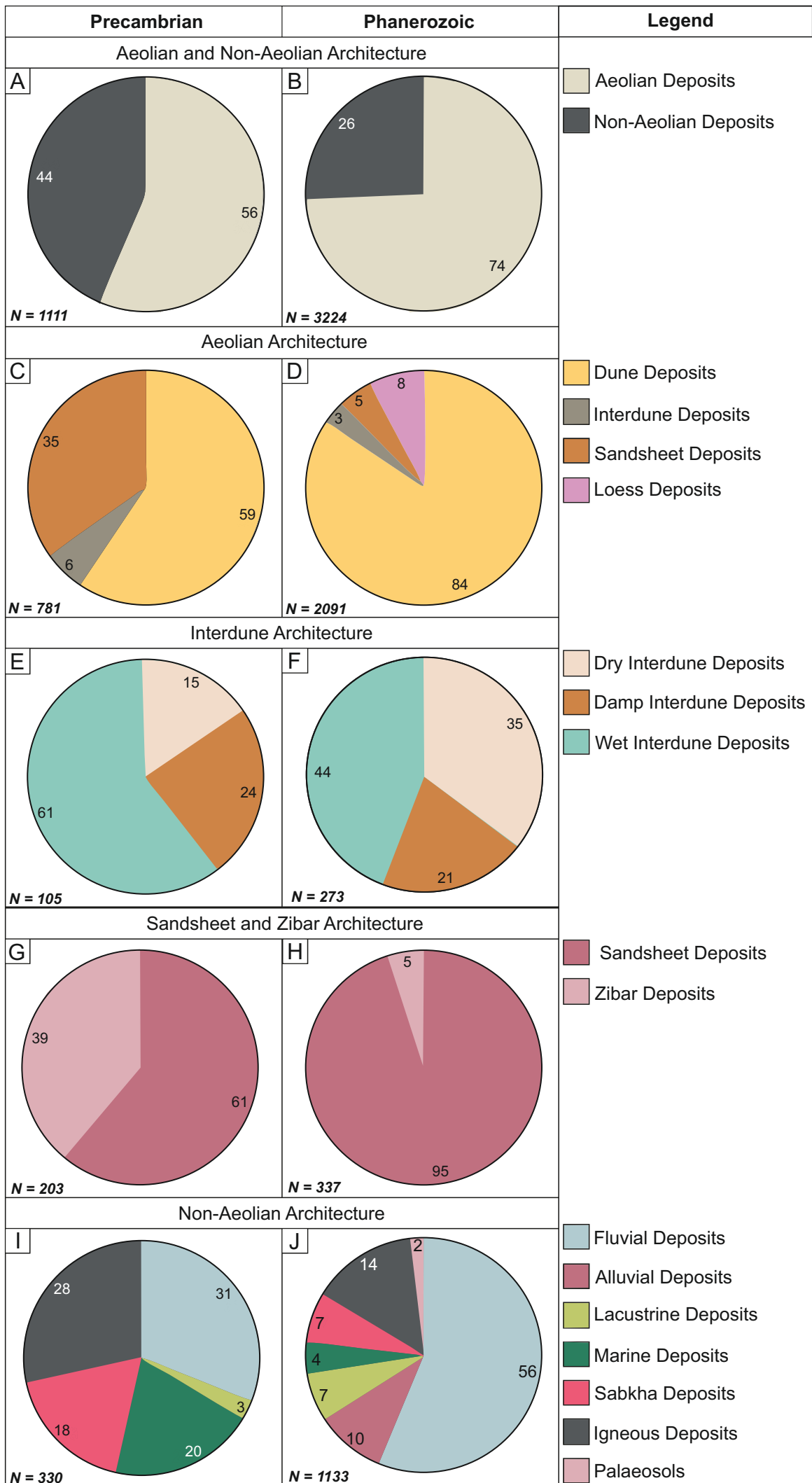


Figure 2: Percentages of various architectural element types found in Precambrian and Phanerozoic aeolian systems.



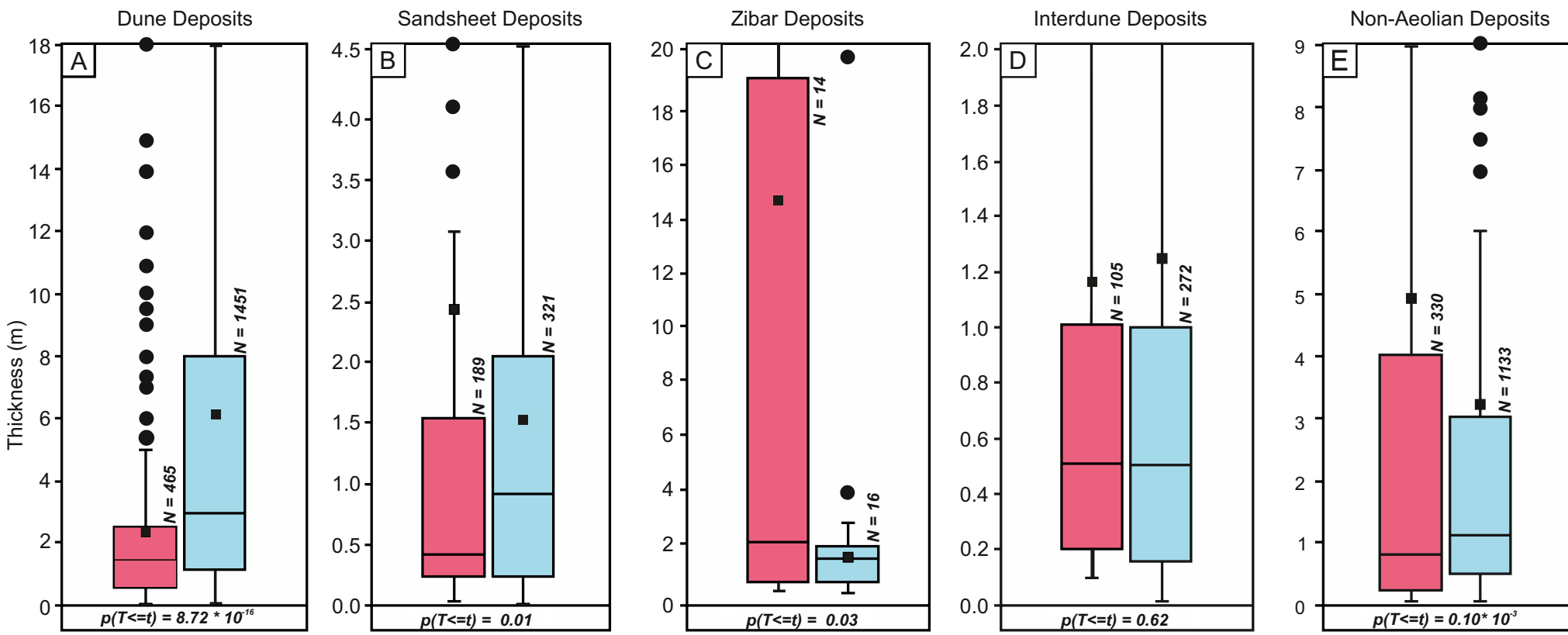


Figure 3: Thicknesses of various architectural elements in the Precambrian and Phanerozoic.

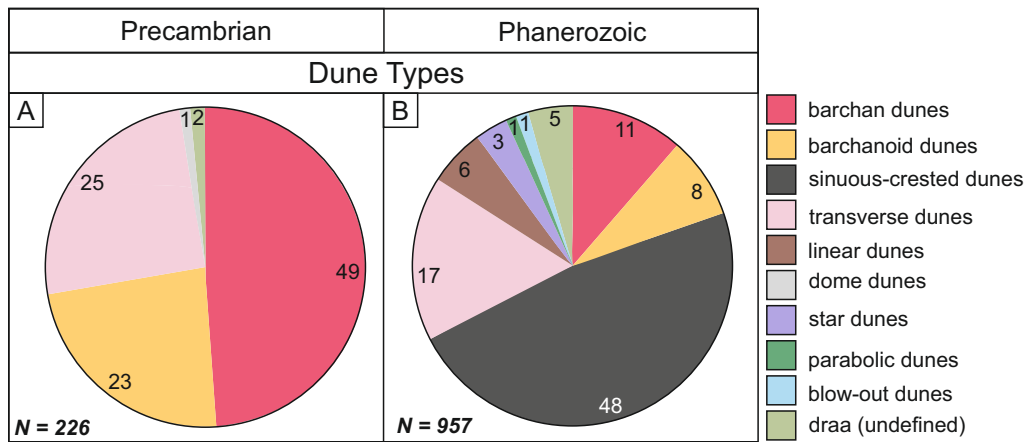


Figure 4: percentages of recorded dune types in the Precambrian and the Phanerozoic. Dune types making up <1% of recorded dune types are not shown.

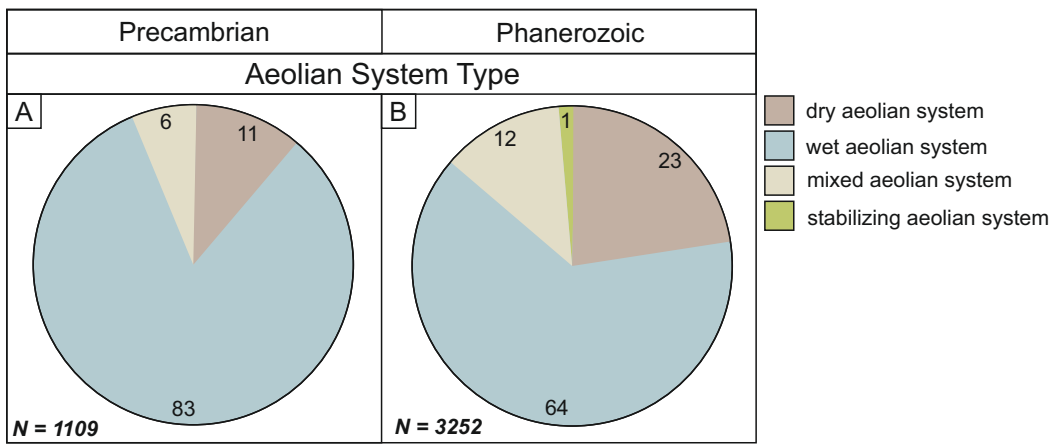


Figure 5: percentages of architectural elements deposited in dry, wet, mixed and stabilizing aeolian systems during the Precambrian and the Phanerozoic.

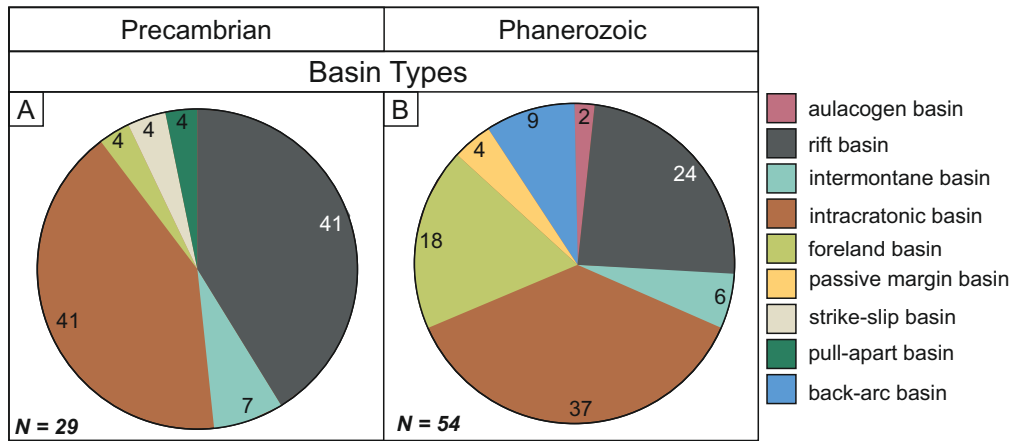


Figure 6: percentages of case studies included in this investigation deposited in different tectonic basin settings in Precambrian and the Phanerozoic.

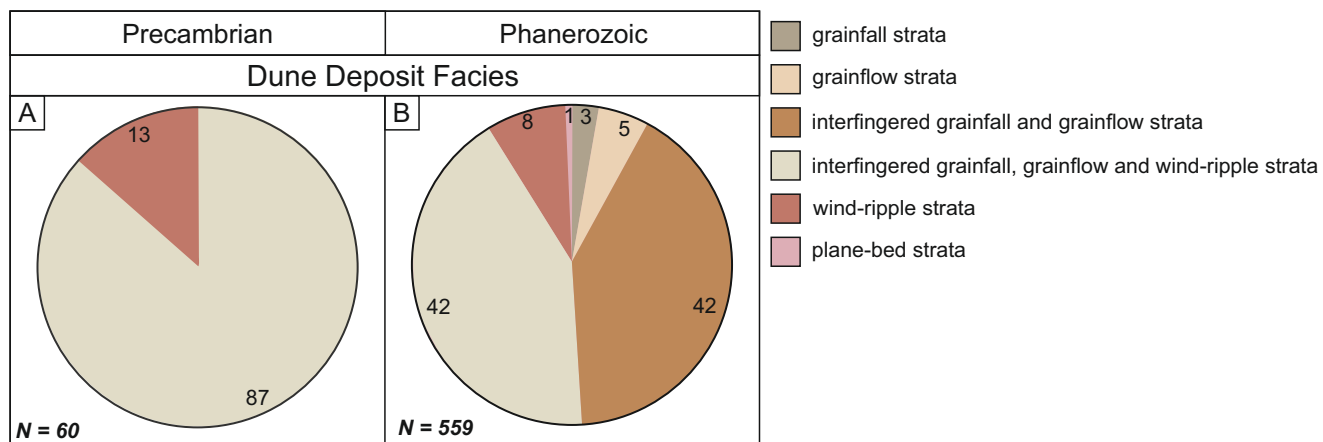


Figure 7: percentages of facies types found within Precambrian and Phanerozoic dune sets.

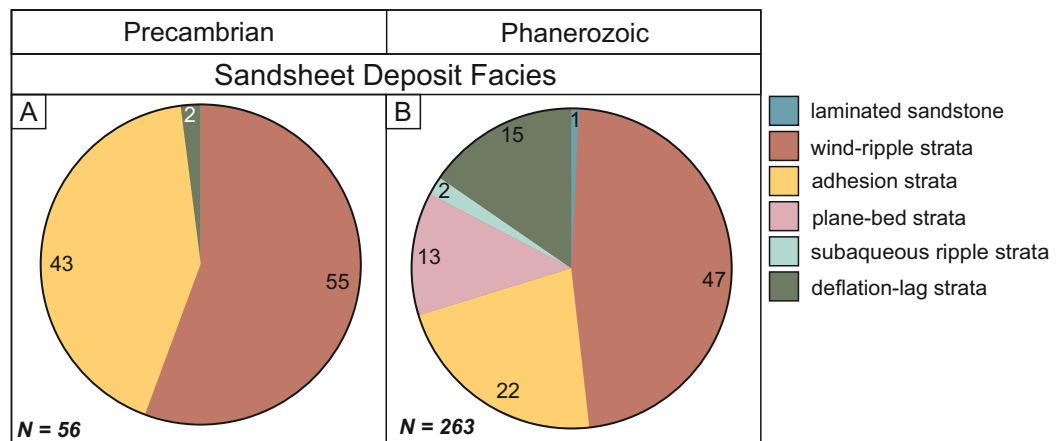


Figure 8: percentages of facies types found within Precambrian and Phanerozoic sandsheets.




Figure 9: Examples of Precambrian sedimentary logs that illustrate characteristic features of Precambrian aeolian systems. A) Damp and wet interdunes housing microbially induced sedimentary structures; modified after Eriksson et al. (2000). B) Thick zibar sandsheets associated with thin aeolian dune sets and interdigitating fluvial channels; modified after Simplicio and Basiliçi (2015). C) Thick sandsheet deposits associated with the extensive development of adhesion facies; modified after Bállico et al. (2017). D) Microbially induced sedimentary structures associated with the development of microbial mats in a damp sandsheet environment; modified after Basiliçi et al. (2021). E) Sandsheet deposits in close association with marine deposits. Facies within sandsheets, including subaqueous ripples and adhesion strata indicate the frequent incursion of aqueous agents into aeolian sandsheet environments; modified after Chakraborty and Chakraborty (2001).




Figure 10. A) Barchan dunes developed on gravel surfaces in the northeastern part of the Kumtagh Sand Sea. Modified after Dong et al., 2012. B) Modern example of a muddy roll-up structure from the Sonoran Desert. The cigar-shaped structures are analogous to those found in the Paleoproterozoic Makgabeng Formation. Modified from Beraldi-Campesi and Garcia-Pichel (2010). C) Modern example of extensive zibar deposits from the Tenéré Desert, SE Niger. The zibars are rounded arcuate ridges smaller linear dunes are oriented at right angles to the zibar dunes and are a younger feature of the landscape. Image courtesy of the International Space Station Earth Observations experiment (Image ISS022-E-5258). D) Sandsheet deposits of the Managbeira Formation; sandsheets contain planar laminations and crinkly adhesion strata. Modified from Bállico et al., 2016. E) Biolaminated sandstone from the Neoproterozoic Venkatpur Sandstone. Planar laminations are interbedded with irregular laminations that are associated with disturbed planar beds that arise from the expansion, contraction, and destruction of microbial mat. Modified from Basilici et al. (2020). F) Modern example of coastal aeolian sandsheet, Padre Island, Texas, USA. Image courtesy of Google Earth.

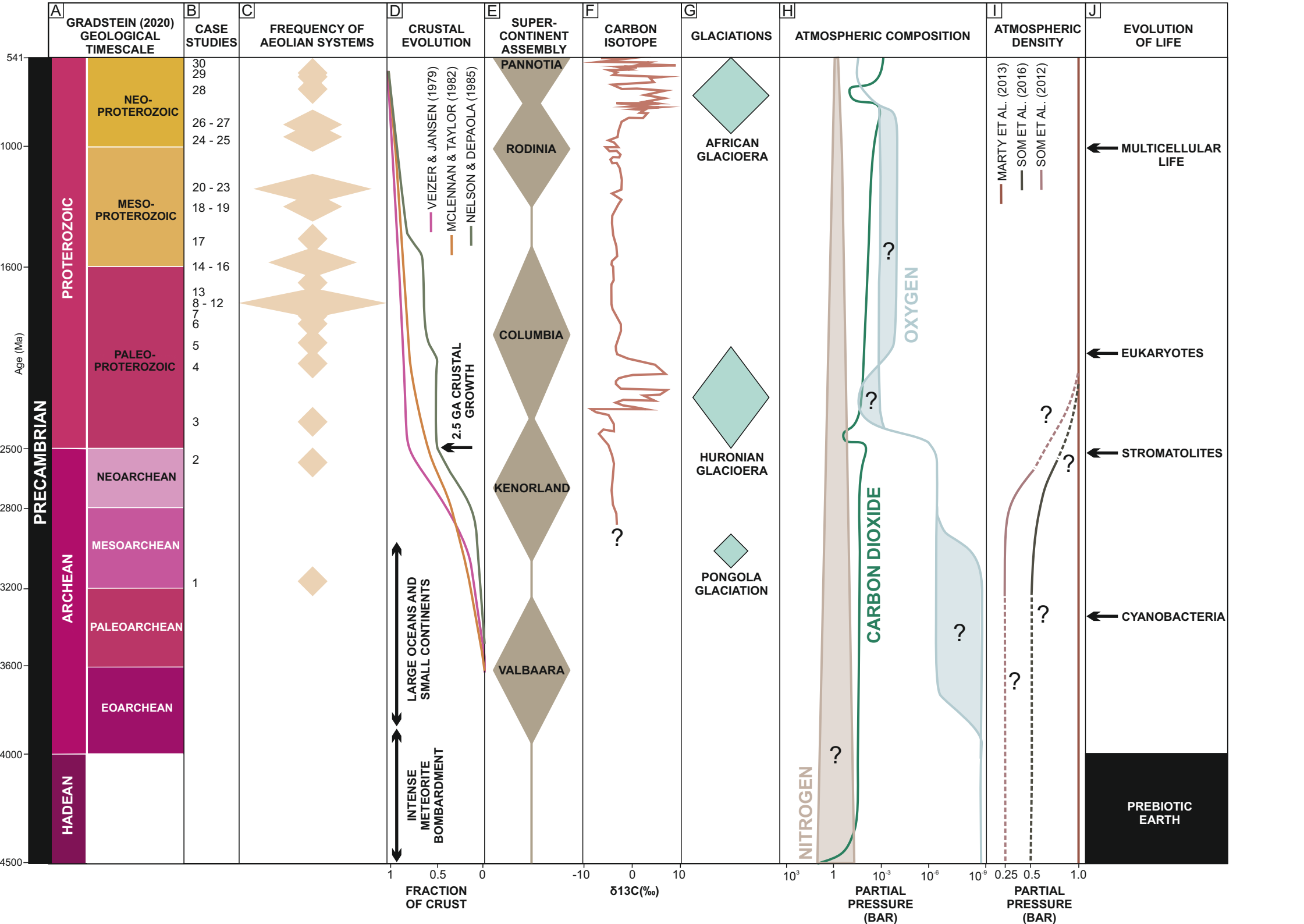


Figure 11: Schematic representation of the distribution of aeolian systems, alongside major changes in the Earth's geosphere, atmosphere and biosphere during the Precambrian. A) Geologic timescale after Gradstein et al. (2020). B) Distribution of case studies through geological time; the numbers of the case studies correspond with Figure 1 and Table 1. C) Schematic representation of recorded aeolian systems throughout Precambrian Earth history. D) Crustal growth models; modified after Simpson and Eriksson (1998). E) Schematic representation of supercontinents throughout Precambrian Earth history; modified after Bleeker (2004). F) Precambrian carbon isotope composition; modified after Prokoph et al. (2008) and Halverston et al. (2005). G) Schematic representation of glacioeras throughout Precambrian Earth history; modified after Parrish and Soreghan (2013). H) Precambrian atmospheric evolution; modified after Goldblatt (2018). I) Possible reconstructions of Precambrian atmospheric density based on Marty et al. (2013), Som et al. (2012) Som et al. (2016). J) Major events in the evolution of the Precambrian biosphere.

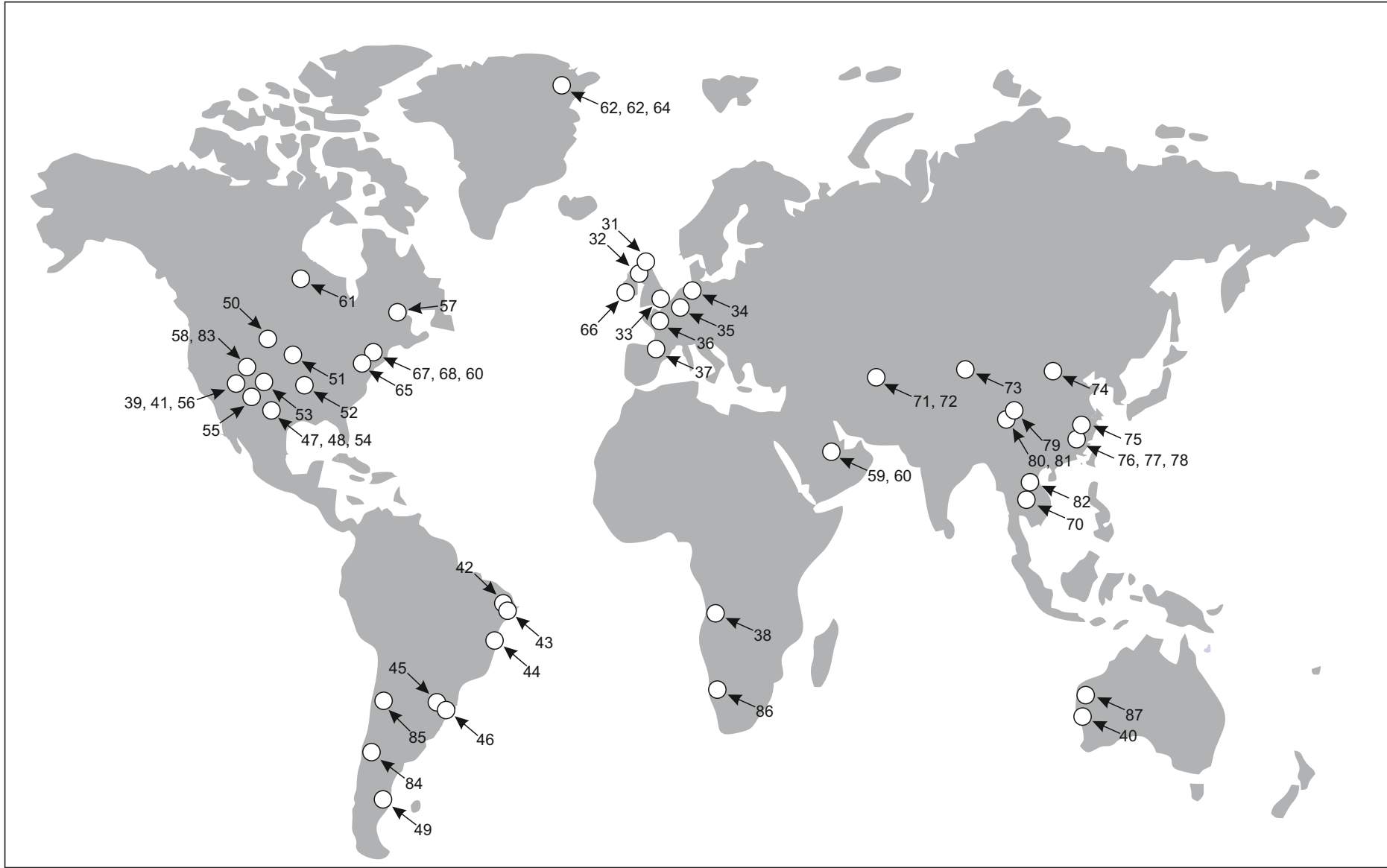


Figure S1: World map showing the geographic distribution of 59 Phanerozoic case studies analysed in this investigation. The numbers associated with the case studies correspond Table S1.

Case Study Name	Age (Ma)	Era	Location	Basin Setting	System Type	Data Source	Case Number
Lower Moodies Group (Swaziland Supergroup)	3200 - 3000	Mesoarchean	South Africa; Barberton Mountain Greenstone Belt.	Intramontane basin	Aeolian dune sets and sandsheets underlain by braided fluvial deposits.	Simpson et al. (2012)	1
Karutola Formation (Dongargarh Supergroup)	<2500	Neoproterozoic - Paleoproterozoic	India; Central Indian Craton.	Rift basin	Coastal aeolian sandsheet interfingered with shallow marine deposits	Chakraborty and Sensarma (2008)	2
Maguse Member (Kinga Formation; Hurwitz Group)	2450 - 2110	Paleoproterozoic	Canada; Hurwitz Basin.	Intracratonic sag basin	Aeolian dune sets, damp interdune and ponded wet interdune deposits.	Aspler and Chiarenzelli (1997)	3
Nora Formation (Deweras Group)	2100	Paleoproterozoic	Zimbabwe; Magondi Basin.	Rift basin	Aeolian dune sets interfingered with alluvial fan, braided stream and playa-lake deposits.	Master et al., (2010)	4
Gulcheru Quartzite (Cuddapah Supergroup)	2000	Paleoproterozoic	India; Cuddapah Basin	Rift Basin	Aeolian zibar deposits interfingered with ephemeral stream deposits.	Basu et al. (2014)	5
Makgabeng Formation (Waterberg Supergroup)	1850	Paleoproterozoic	South Africa; Waterberg Basin.	Transtensional basin.	Aeolian dune sets and dry, damp and wet interdune deposits interfingered with playa deposits.	Eriksson et al. (2000)	6
Kazan Formation, (Baker Lake Group)	1825 - 1811	Paleoproterozoic	Canada; Greater Baker Lake Basin.	Rift basin	Aeolian dune sets, sandsheets and wet interdunes interfingered with fluvial, lacustrine and playa deposits.	Hadlari et al. (2006)	7
Whitworth Formation (Haslingden Group)	1800 - 1740	Paleoproterozoic	Australia; Mount Isa Province.	Rift basin	Aeolian dune-sets and interdune deposits interfingered with fluvial and marine deposits.	Simpson and Eriksson (1993)	8
Lower Quilalar Formation (Haslingden, Group)	1800 - 1740	Paleoproterozoic	Australia; Mount Isa Province.	Rift basin	Aeolian dune sets interfingered with marine deposits.	Jackson et al. (1990)	9
Kunwak Formation, (Baker Lake Group)	1785	Paleoproterozoic	Canada; Greater Baker Lake Basin.	Rift basin	Aeolian dune sets interfingered with alluvial deposits.	Rainbird et al. (2003)	10
Amarook Formation (Wharton Group)	1785 - 1758	Paleoproterozoic	Canada; Greater Baker Lake Basin.	Intracratonic sag basin	Aeolian dune sets interfingered with lacustrine, alluvial, and braided fluvial deposits.	Rainbird et al. (2003)	11
Thelon Formation (Barrenslan Group)	1720	Paleoproterozoic	Canada; Greater Baker Lake Basin.	Intracratonic sag basin	Aeolian dune sets interfingered with ephemeral stream deposits.	Jackson et al. (1984)	12
Bandeirinha Formation (Espinhaço Supergroup)	1700	Paleoproterozoic	Brazil; São Francisco Craton.	Intracratonic basin	Aeolian sandsheet and zibar deposits interfingered with minor ephemeral fluvial channel deposits.	Simplicio and Basilici (2015)	13
Hornby Bay Group	1600	Mesoproterozoic	Canada; Coopermine Homocline.	Intramontane basin	Aeolian dune sets interfingered with alluvial and ephemeral wadi deposits.	Ross (1984)	14
Dala Sandstone	1600	Mesoproterozoic	Sweden; Sveconorwegian Basin.	Intracratonic basin	Aeolian dune sets and interdunes.	Pulvertaft (1985)	15
Mangabeira Formation (Espinhaço Supergroup)	1600 - 1500	Mesoproterozoic	Brazil; São Francisco Craton.	Intracratonic basin	Aeolian dune-sets, interdune and sandsheet deposits interfingered with minor fluvial deposits.	Bállico et al. (2017)	16
Majût Member (Eriksfjord Formation)	1600 - 1300	Mesoproterozoic	Greenland; Gardar Basin.	Rift basin	Aeolian dune sets and sandsheets interfingered with fluvial deposits.	Tirsgaard and Øxnevad (1998)	17
Egalapenta Member (Srisailam Formation, Cuddapah Supergroup)	1327	Mesoproterozoic	India; Cuddapah Basin.	Rift basin	Aeolian sandsheet, zibar, and interzibar deposits.	Biswas (2005); Dasgupta et al. (2005)	18
Mussartût Member (Eriksfjord Formation)	1300	Mesoproterozoic	Greenland; Gardar Basin.	Rift basin	Aeolian dune sets interfingered with fluvial and alluvial deposits. In some cases, dune topographies are preserved by	Clemmensen (1988)	19

					lava flows.		
Stoer Group	1200	Mesoproterozoic	Scotland; Stoer Basin.	Rift basin	Aeolian dune sets, sandsheets and ponded interdunes interfingering with fluvial channel deposits.	Ielpi et al. (2016)	20
Hazel Formation	1200 - 1100	Mesoproterozoic	USA; Texas; Southwestern Basin and Range region.	Transpressive strike/slip basin	Aeolian dune sets interfingering with alluvial fan deposits.	Soegaard and Callahan (1994)	21
Copper Harbor Formation	1200 - 1000	Mesoproterozoic	USA; Michigan; Lake Superior Basin.	Rift basin	Aeolian dunes interfingering with fluvial and alluvial deposits.	Taylor and Middleton (1990)	22
Galho do Miguel Formation	1200 - 1000	Mesoproterozoic	Brazil; São Francisco Craton.	Intracratonic basin	Aeolian dune sets (simple and compound) and dry and wet interdune deposits.	Mesquita et al. (2021); Basilici et al. (2020)	23
Wildhorse Meadows Quartzite (Big Bear Group)	1100 - 750	Neoproterozoic	USA; California; Southern Great Basin.	Rift basin	Aeolian dune sets; possibly interfingering with tidal deposits.	Stewart (2005)	24
Pindyin Sandstone	1000 - 750	Neoproterozoic	Australia; Officer Basin.	Intracratonic basin	Aeolian dune sets interfingering with fluvial deposits. Aeolian deposits are overlain by tidal and sabkha deposits.	Zang (1995)	25
Mancheral Quartzite (Sullavai Group)	871	Neoproterozoic	India; Cuddapah Basin.	Rift basin	Aeolian dune sets and interdunes interfingering with fluvial and alluvial deposits.	Chakraborty and Chaudhuri (1993)	26
Venkatpur Sandstone (Sullavai Group)	871	Neoproterozoic	India; Cuddapah Basin.	Rift basin	Aeolian dune sets, sandsheets and zibars interfingering with marine deposits.	Chakraborty (1991); Basilici et al. (2020)	27
Lancer Member (Browne Formation)	720 - 635	Neoproterozoic	Australia; Officer Basin.	Intracratonic basin	Aeolian dunes and interdunes interfingering with	Haines et al. (2004)	28
Bakoye 3 Formation (Bakoye Group)	600	Neoproterozoic	Mali; Taoudeni Basin.	Intracratonic basin	Niveo-aeolian dune sets that are frequently reworked.	Deynoux et al. (1989)	29
Shikaoda Formation (Vindhyan Supergroup)	>550	Neoproterozoic	India; Vindhyan Basin	Intracratonic basin	Aeolian sandsheet underlain by shallow marine deposits.	Chakraborty and Chakraborty (2001)	30

Table 1: List of all the case studies included in this investigation and associated information. Every Precambrian aeolian system included in the summaries provided by Simpson and Eriksson (1998) and Rodriguez-Lopez et al. (2014) have been included in this investigation, except in circumstances where the accompanying data was not of sufficient quality to warrant inclusion.

Aeolian Lithofacies	Description	Associated Architectural Elements	Precambrian Examples
Wind-Ripple Strata	The migration of wind-ripples generates a characteristic inverse grading (coarsening upwards within laminae; Hunter, 1977, 1981). This inverse grading enables easy visual recognition of this uniquely aeolian lithofacies.	Dune-sets, sandsheets, zibar-sandsheets, dry interdunes	Wind-ripple strata are commonly observed in Precambrian aeolian successions. Examples include: the Paleoproterozoic Nora Formation (Master et al., 2010) and the Mesoproterozoic Dala Sandstone (Pulvertaft, 1985).
Grainflow Strata	Grainflow strata form via the gravitational collapse of dry, loose sand on the lee slopes of aeolian dune (Hunter, 1977); grainflow avalanches form strata inclined at ca. 18 - 36° within cross-bedded foreset deposits.	Dune-sets	Grainflow strata are commonly recognised in Precambrian aeolian successions. Examples include the Paleoproterozoic Whitworth Formation (Eriksson and Simpson, 1998) and the Neoproterozoic Venkatpur Sandstone (Chakraborty, 1991).
Grainfall Strata	Grainfall strata form where sediment falls from suspension when a saltating cloud of grains moves over a dune brink and loses velocity and sediment carrying capacity (Hunter, 1977). Grainfall strata are commonly composed of very fine-grained sand that drape wind-ripple and grainflow strata on dune lee-slopes.	Dune-sets	The recognition of grainfall and plane bed deposits in dune sets has been challenging in the Precambrian record with only few examples described (Chakraborty, 1991; Eriksson and Simpson, 1998)
Plane-Bed Strata	Aeolian plane beds form in circumstances when ripple-forming processes of are inhibited; these conditions are typically associated with very strong winds. Plane-bed strata from parallel-laminated sets (Clemmensen and Abrahamsen, 1983).	Dry interdune, sandsheet, zibar-sandsheet	The recognition of grainfall and plane bed deposits in dune sets has been challenging in the Precambrian record with only few examples described (Chakraborty, 1991; Eriksson and Simpson, 1998)
Adhesion Strata	Adhesion strata form when wind blows across a damp surface. Adhesion strata include adhesion ripples, warts and plane beds (Kocurek and Fielder, 1982).	Wet interdune, damp interdune, sandsheets	Adhesion strata are commonly observed in Precambrian aeolian successions. Examples include the Paleoproterozoic Whitworth Formation (Eriksson and Simpson, 1998), the Neoproterozoic Mancherl Quartzite (Chakraborty and Chaudhuri, 1993), and the Neoproterozoic Venkatpur Sandstone (Chakraborty, 1991).
Microbially-Induced Sedimentary Structures (MISS)	MISS develop where cryptobiotic films and crusts develop on damp and wet sedimentary surfaces (e.g., Eriksson et al., 2000; Basilici et al., 2021)	Wet interdune, damp interdune, sandsheets (when associated with fluvial and marine incursions)	A variety of MISS are observed in Precambrian aeolian systems. Muddy roll-up structures are found in the Makgabeng Formation (Eriksson et al., 2000, 2007; Porada and Eriksson, 2009; Simpson et al., 2013; Heness et al., 2014); in the Venkatpur Sandstone MISS are predominantly composed of petee (cf. Gavish et al., 1985; Reineck et al., 1990; Gerdes et al., 1994), sand stromatolites (cf. domal sand build-ups; Bottjer and Hagadorn, 2007) and palimpsest ripples (cf. Bottjer and Hagadorn, 2007).

	<i>All Dune Deposits</i>		<i>Sandsheet</i>		<i>Zibar Sandsheet</i>	
	Precambrian	Phanerozoic	Precambrian	Phanerozoic	Precambrian	Phanerozoic
N	465	1451	189	321	14	16
Mean	2.3	6.2	2.4	1.5	20.4	1.7
Median	1.5	2.0	0.5	0.9	2.3	1.6
SD	2.9	9.3	5.5	2.2	32.1	1.0
p(T<=t)	8.72 * 10 <sup>-16</sup>		0.01		0.03	
	<i>Interdune</i>		<i>Non-Aeolian</i>			
	Precambrian	Phanerozoic	Precambrian	Phanerozoic		
N	105	272	330	1133		
Mean	1.2	1.2	4.9	3.3		
Median	0.5	0.5	0.8	1.1		
SD	2.3	2.2	11.0	7.4		
p(T<=t)	0.62		0.10* 10 <sup>-3</sup>			

Case Study Name	Age (Ma)	Age	Location	Basin Setting	System Type	Data Source(s)	Case Number
Hopeman Sandstone	259 - 254	Late Permian	Scotland, UK	Foreland basin	Large cross-bedded dune-sets interpreted to be the products of star dunes.	Clemmensen (1987)	31
Arran Red Beds	290 - 250	Permian	Isle of Arran, Scotland, UK	Intracratonic basin	Mixed aeolian – fluvial – alluvial system. Aeolian deposits comprise dune-set, and dry and damp interdune deposits.	Clemmensen and Abrahamsen (1983)	32
Sherwood Sandstone	252 - 242	Lower Triassic	UK (Onshore and Offshore England)	Continental rift basin	Aeolian dune-sets, sandsheets and wet and damp interdunes; aeolian deposits are often interbedded with fluvial deposits.	Cowan (1993); Meadows and Beach (1993)	33
Rotliegendes Sandstone including Rotliegend Group	299-252	Lower Permian	Germany, Poland, Denmark, Baltic Sea, Netherlands	Continental rift basin	Aeolian dune-sets and rare interdune deposits. Aeolian deposits are interbedded with fluvial and lacustrine deposits.	Ellis (1993); Newell (2001)	34
Boxtel Formation	< 1	Neogene	Netherlands	Continental rift basin	Niveo-aeolian sandsheets associated with fluvial and loam deposits.	Schokker and Koster (2004)	35
Sables de Fontainebleau Formation	38 - 34	Palaeogene	France	Intracratonic basin	Coastal aeolian dune-sets with preserved topography.	Cojan and Thiry (1992)	36
Escorihuela Formation	< 5	Middle–Upper Pliocene to Lower Pleistocene	NE Spain	Continental rift basin	Aeolian dunes-sets, sandsheet deposits, and damp and ponded wet interdunes.	Liesa et al. (2016)	37
Etjo Formation	140 - 135	Early Cretaceous	Namibia	Intracratonic basin	Exceptionally large dune-sets in predominantly dry aeolian system. In	Mountney and Howell (2000)	38

					places, Etendeka flood basalts preserve dune palaeotopography.		
Entrada Sandstone	166 - 163	Middle Jurassic	Arizona, USA	Foreland basin	Large dune-sets in predominantly wet aeolian system. Aeolian deposits are associated with sabkha deposits. Dune-sets infill palaeotopography in places.	Kocurek and Day (2018)	39
Tumblagooda Formation	430 - 420	Late Silurian	Australia	Intracratonic basin	Aeolian sandsheets and small dune-sets. Aeolian deposits are found interbedded with fluvial deposits.	Trewin (1993)	40
Entrada Sandstone	166 - 163	Middle Jurassic	New Mexico, USA	Foreland basin	Aeolian dune palaeotopography buried beneath subaqueous strata.	Benan and Kocurek (2000)	41
São Sebastião Formation	200	Lower Cretaceous	Brazil	Continental rift basin	Aeolian dune-sets and dry sandsheets interbedded with channelized ephemeral fluvial deposits.	Formola et al. (2019)	42
Sergi Formation	148 - 144	Late Jurassic	Brazil	Intracratonic basin	Mixed fluvial, aeolian and lacustrine deposits. Packages of aeolian dune-sets reach up to 10 m in thickness.	Scherer et al. (2007)	43
Caldeirao Formation	298 - 272	Early Permian	Brazil	Intracratonic basin	Aeolian dune-sets and dry, damp and wet interdune deposits.	Jones et al. (2015)	44
Guara Formation	163 - 145	Late Jurassic	Brazil	Intracratonic basin	Dune sets – interpreted to be the products of crescentic dunes – and sandsheets interbedded with distal fluvial flood	Scherer and Lavina (2005)	45

					flows and channel-fill elements.		
Piramboia Formation	260 - 257	Early Jurassic	Brazil	Intracratonic basin	Aeolian sandsheet deposits overlain by dune-set and interdune strata.	Dias and Scherer (2008)	46
Cedar Mesa Sandstone	286 - 245	Early Permian	Colorado, USA	Foreland basin	Deposits representing erg centre and lateral erg margin deposits. The former is a predominantly dry aeolian system; the latter is predominantly wet aeolian system, associated with wet and damp interdunes and fluvial deposits.	Mountney and Jagger (2004)	47
Cedar Mesa Sandstone	286 - 245	Early Permian	Utah, USA	Foreland basin	Predominantly dry, though occasionally water table-influenced aeolian systems. Aeolian dune-sets, sandsheets interbedded with palaeosol and ephemeral lake deposits.	Mountney (2006)	48
Rio Negro Formation	10 - 4	Neogene	Argentina	Intracratonic basin	Dune-sets and dry and wet interdunes interbedded with paleosols	Zavala and Frieje (2001)	49
Chugwater Formation	250 - 245	Lower Triassic	Wyoming, USA	Intracratonic basin	Aeolian dune-set, sandsheet, and wet interdune deposits; aeolian deposits are interbedded with sabkha deposits.	Irmen and Vondra (2000)	50
Arikaree Formation	23 - 16	Neogene	Wyoming, USA	Intracratonic basin	Large cross-bedded dune-sets.	Bart (1977)	51

Ingleside Formation	299 - 280	Early Permian	Colorado, Wyoming, USA	Intracratonic basin	Dry aeolian dune-sets truncated by deflationary supersurfaces.	Pike and Sweet (2018)	52
Lower Cutler beds	300?	Late Carboniferous–Early Permian	Utah, USA	Foreland basin	Aeolian dune-sets, sandsheets and interdunes interbedded with fluvial, lacustrine and marine deposits.	Jordan and Moutney (2010); Wakefield and Moutney (2013)	53
Cedar Mesa Sandstone	286 - 245	Early Permian	Utah, USA	Foreland basin	Twelve separate aeolian erg sequences, each bounded by regionally extensive deflationary supersurfaces. Erg-centre is predominantly dry; though occasionally wet table-influenced aeolian systems. Erg-margin shows fluvial-aeolian interaction.	Loope (1985)	54
Navajo Sandstone	201 - 191	Early Jurassic	Utah-Arizona border, USA	Foreland basin	Large cross-bedded dune-sets in mainly dry aeolian system; in places dune-sets can be associated with damp and wet interdune and sabkha deposits. Large-scale soft-sediment deformation structures associated with rapid de-watering are also present.	Loope and Rowe (2003)	55
Entrada Sandstone	166 - 163	Middle Jurassic	Utah, USA	Foreland basin	Coastal aeolian system associated with dune-	Crabaugh and Kocurek (1993)	56

					sets and damp and wet interdune deposits.		
Wolfville Formation	227 - 210	Upper Triassic	Nova Scotia, Canada	Continental rift basin	Small scale dune-sets interbedded with caliche deposits, alluvial-fan conglomerates, braided-river sandstones and gypsiferous playa mudstones.	Leleu and Hartley (2018)	57
Page Sandstone	170 - 166	Middle Jurassic	Utah, USA	Foreland basin	Coastal aeolian dune-field system. Aeolian dunes and interdunes associated with channel- and lens-shaped ephemeral fluvial deposits.	Jones and Blakey (1997)	58
Unayzah A	265 - 247	Late Permian	Saudi Arabia	Continental rift basin	Aeolian dune-sets and damp and wet interdune deposits interbedded with sandy palaeosols, and ephemeral lake deposits.	Melvin et al. (2010)	59
Unayzah (middle member)	265 - 247	Late Permian	Saudi Arabia	Continental rift basin	Aeolian dune-sets and damp and wet interdune deposits interbedded with sandy palaeosols, and ephemeral lake deposits.	Melvin et al. (2010)	60
Nepean Formation	485 - 477	Ordovician	Canada	Continental rift basin	Aeolian dune-sets and damp interdunes; in places aeolian deposits are locally eroded by ephemeral fluvial systems.	MacNaughton et al. (2002)	61
Rodjeberg Formation	388 - 383	Late Middle Devonian	Greenland	Foreland basin	Aeolian dune-sets and sandsheets interbedded with fluvial deposits.	Olsen and Larsen (1993)	62

Snehvide Formation	388 - 383	Late Middle Devonian	Greenland	Foreland basin	Small aeolian dune-sets located in the interchannel areas of terminal fan deposits.	Olsen and Larsen (1993)	63
Sofia Sund Formation	387 - 372	Middle Devonian	Greenland	Foreland basin	Aeolian dune-sets and sandsheets interbedded with fluvial deposits.	Olsen and Larsen (1993)	64
Galesville Member	501 - 492	Cambrian	Wisconsin, USA	Intracratonic basin	Thin (<0.3 m) cross-bedded aeolian dune-set and sandsheet deposits that laterally grade into braided fluvial deposits.	Dott et al. (1986)	65
Kilmurry Formation	393 - 382	Middle Devonian	Ireland	Continental rift basin	Large compound dune-sets overlying alluvial fan conglomerate deposits.	Morrisey et al. (2012)	66
Pewamo Formation	315 - 299	Late Carboniferous	Michigan, USA	Intracratonic basin	Aeolian dune-sets, sandsheets, and ponded ephemeral wet interdune lakes.	Benison et al. (2011)	67
St. Peter Sandstone	467 - 458	Middle Ordovician	Wisconsin, USA	Intracratonic basin	Coastal aeolian system coeval with shallow marine environments. Large-scale cross-bedded dune-sets, sandsheets and damp interdunes.	Dott et al. (1986)	68
Wonewoc Formation	501 - 492	Upper Cambrian	Wisconsin, USA	Intracratonic basin	Coastal aeolian system. Large-scale cross-bedded dune-sets interbedded with damp and wet interdune deposits. Wet interdunes may be associated with fluvial or marine incursions into interdune corridors.	Dott et al. (1986)	69

Phu Tok	126 - 93	Cretaceous	Thailand	Continental rift basin	Aeolian dune-sets and damp and wet interdunes. Wet interdunes associated with fluvial incursions into interdune corridors.	Hasegawa et al. (2010)	70
Sari	39 - 28	Paleogene	Tajikistan	Foreland basin	Aeolian dune-set and aeolian loess interbedded with fluvial and lacustrine deposits.	Wang et al. (2016)	71
Peshtova	39 - 28	Paleogene	Tajikistan	Foreland basin	Aeolian dune-set and aeolian loess interbedded with fluvial and lacustrine deposits.	Wang et al. (2016)	72
Lop Nor	< 7	Neogene-Quaternary	China	Continental rift basin	Lacustrine deposits interbedded with aeolian and fluvial deposits.	Liu et al. (2014)	73
Tianchihe	164 - 145	Late Jurassic	China	Intracratonic basin	Aeolian dune-sets and sandsheets interbedded with ephemeral fluvial channel and fluvial floodplain deposits.	Xu et al. (2019)	74
Santai	150 - 137	Late Jurassic/Lower Cretaceous	China	Continental rift basin	Aeolian dune-sets associated with abundant non-avian theropods footprints.	Xu et al. (2021)	75
Tangbian	84 - 72	Late Cretaceous	China	Back-arc basin	Aeolian dune-sets and interdunes. Aeolian deposits locally reworked by fluvial systems associated with monsoonal conditions.	Jiao et al. (2020)	76
Tangbian	84 - 72	Late Cretaceous	China	Back-arc basin	Aeolian dune-set, sandsheet, and wet, damp and dry interdune deposits.	Cao et al. (2020)	77

Tangbian	84 - 72	Late Cretaceous	China	Back-arc basin	Aeolian dune-sets and interdunes. Some intervals are associated with extensive soft sediment deformation triggered by monsoonal rains and seismic activity.	Rodriguez-Lopez and Wu (2020)	78
Matoushan	125 - 90	Mid-Cretaceous	China	Foreland basin	Aeolian dune-sets associated with soft sediment deformation; deformation associated with theropod tracks.	Rodriguez-Lopez and Wu (2020)	79
Nanxin	113 - 90	Mid Cretaceous	China	Continental rift basin	Aeolian dune-sets and interdunes interbedded with playa deposits.	Li et al. (2018)	80
Hutousi	90 - 84	Late Cretaceous	China	Continental rift basin	Aeolian dune-sets and interdunes interbedded with playa deposits.	Li et al. (2018)	81
Jiaguan	127 - 84	Mid-Cretaceous	China	Intracratonic basin	Aeolian dune-sets interbedded with damp and wet interdunes.	Hasegawa et al. (2010)	82
Page Sandstone	170 - 166	Middle Jurassic	Arizona, USA	Foreland basin	Coastal aeolian dune-field system. A series of -stacked, largely dry aeolian erg sequences, each separated by a regionally extensive supersurface characterized by polygonal cracks.	Kocurek et al. (1991)	83
Agrio Formation	130 - 129	Early Cretaceous	Argentina	Back-arc basin	Aeolian dune-sets and sandsheets in wet aeolian system; aeolian deposits are found frequently interbedded with fluvial deposits.	Viega et al. (2002)	84

Huitrin Formation	129 - 125	Early Cretaceous	Argentina	Back-arc basin	Aeolian dune-sets interpreted to be formed by linear and transverse dunes. In places, rapid fluvial flooding preserves dune palaeotopography.	Strömback et al. (2005)	85
Tsondab Sandstone	23 - 3	Neogene	Namibia	Passive margin basin	Dune-set deposits and massive sandstones interbedded with paleosols.	Kocurek et al. (1999)	86
Tamala Limestone	3	Neogene	Perth, Australia	Passive margin basin	Predominantly marine carbonates associated with minor aeolian dune-set deposits and palaeosol deposits.	Semeniuk and Glassford (1988)	87

Table S1: List of the Phanerozoic case studies included in this investigation. The case study number corresponds with the global map shown in Figure S2.