



This is a repository copy of *Understanding and modelling wildfire regimes: an ecological perspective*.

White Rose Research Online URL for this paper:

<https://eprints.whiterose.ac.uk/181181/>

Version: Published Version

Article:

Harrison, S.P., Prentice, I.C., Bloomfield, K.J. et al. (13 more authors) (2021)
Understanding and modelling wildfire regimes: an ecological perspective. *Environmental Research Letters*, 16 (12). 125008. ISSN 1748-9326

<https://doi.org/10.1088/1748-9326/ac39be>

Reuse

This article is distributed under the terms of the Creative Commons Attribution (CC BY) licence. This licence allows you to distribute, remix, tweak, and build upon the work, even commercially, as long as you credit the authors for the original work. More information and the full terms of the licence here:

<https://creativecommons.org/licenses/>

Takedown

If you consider content in White Rose Research Online to be in breach of UK law, please notify us by emailing eprints@whiterose.ac.uk including the URL of the record and the reason for the withdrawal request.



eprints@whiterose.ac.uk
<https://eprints.whiterose.ac.uk/>

LETTER • OPEN ACCESS

Understanding and modelling wildfire regimes: an ecological perspective

To cite this article: Sandy P Harrison *et al* 2021 *Environ. Res. Lett.* **16** 125008

View the [article online](#) for updates and enhancements.

You may also like

- [In ecoregions across western USA streamflow increases during post-wildfire recovery](#)
Michael L Wine, Daniel Cadol and Oleg Makhnin
- [Hydrologic effects of large southwestern USA wildfires significantly increase regional water supply: fact or fiction?](#)
M L Wine and D Cadol
- [Estimating PM2.5-related premature mortality and morbidity associated with future wildfire emissions in the western US](#)
James E Neumann, Meredith Amend, Susan Anenberg *et al.*

ENVIRONMENTAL RESEARCH
LETTERS

LETTER

Understanding and modelling wildfire regimes: an ecological perspective

OPEN ACCESS

RECEIVED

2 September 2021

REVISED

31 October 2021

ACCEPTED FOR PUBLICATION

15 November 2021

PUBLISHED

6 December 2021

Original content from this work may be used under the terms of the [Creative Commons Attribution 4.0 licence](#).

Any further distribution of this work must maintain attribution to the author(s) and the title of the work, journal citation and DOI.



Sandy P Harrison^{1,2,*} , I Colin Prentice^{2,3} , Keith J Bloomfield³ , Ning Dong³ , Matthias Forkel^{2,4} , Matthew Forrest^{2,5} , Ramesh K Ningthoujam^{2,3} , Adam Pellegrini⁶ , Yicheng Shen^{1,2} , Mara Baudena⁷ , Anabelle W Cardoso^{8,9} , Jessica C Huss¹⁰ , Jaideep Joshi¹¹ , Imma Oliveras¹² , Juli G Pausas¹³ and Kimberley J Simpson^{14,15}

¹ Geography & Environmental Science, Reading University, Whiteknights, Reading RG6 6AH, United Kingdom

² Leverhulme Centre for Wildfires, Environment and Society, Imperial College London, South Kensington, London SW7 2BW, United Kingdom

³ Georgina Mace Centre for the Living Planet, Department of Life Sciences, Imperial College London, Silwood Park Campus, Buckhurst Road, Ascot SL5 7PY, United Kingdom

⁴ Environmental Remote Sensing Group, TU Dresden, Dresden, Germany

⁵ Senckenberg Biodiversity and Climate Research Centre (BiK-F), Senckenberganlage, Frankfurt, Germany

⁶ Department of Plant Sciences, University of Cambridge, Downing Street, Cambridge CB2 3EA, United Kingdom

⁷ National Research Council of Italy, Institute of Atmospheric Sciences and Climate (CNR-ISAC), Corso Fiume 4, 10133 Torino, Italy

⁸ Ecology and Evolutionary Biology Department, Yale University, New Haven 06510 CT, United States of America

⁹ School of Animal, Plant, and Environmental Science, University of Witwatersrand, Braamfontein, Johannesburg, South Africa

¹⁰ Institute of Biophysics, University of Natural Resources and Life Sciences Vienna, 1190 Vienna, Austria

¹¹ Advancing Systems Analysis Program, International Institute for Applied Systems Analysis, 2361 Laxenburg, Austria

¹² Environmental Change Institute, School of Geography and the Environment, University of Oxford, South Parks Road, OX13QY Oxford, United Kingdom

¹³ Spanish National Research Council (CIDE-CSIC), CV-315 Km 10.7, 46113 Valencia, Spain

¹⁴ Plants, Photosynthesis and Soil, School of Biosciences, University of Sheffield, Sheffield S10 2TN, United Kingdom

¹⁵ Department of Botany, Rhodes University, PO Box 94, Grahamstown 6140, South Africa

* Author to whom any correspondence should be addressed.

E-mail: s.p.harrison@reading.ac.uk

Keywords: fire regimes, fire-related plant adaptations, landscape fragmentation, lightning ignitions, fire spread, biodiversity, fire-vegetation models

Supplementary material for this article is available [online](#)

Abstract

Recent extreme wildfire seasons in several regions have been associated with exceptionally hot, dry conditions, made more probable by climate change. Much research has focused on extreme fire weather and its drivers, but natural wildfire regimes—and their interactions with human activities—are far from being comprehensively understood. There is a lack of clarity about the ‘causes’ of wildfire, and about how ecosystems could be managed for the co-existence of wildfire and people. We present evidence supporting an ecosystem-centred framework for improved understanding and modelling of wildfire. Wildfire has a long geological history and is a pervasive natural process in contemporary plant communities. In some biomes, wildfire would be more frequent without human settlement; in others they would be unchanged or less frequent. A world without fire would have greater forest cover, especially in present-day savannas. Many species would be missing, because fire regimes have co-evolved with plant traits that resist, adapt to or promote wildfire. Certain plant traits are favoured by different fire frequencies, and may be missing in ecosystems that are normally fire-free. For example, post-fire resprouting is more common among woody plants in high-frequency fire regimes than where fire is infrequent. The impact of habitat fragmentation on wildfire crucially depends on whether the ecosystem is fire-adapted. In normally fire-free ecosystems, fragmentation facilitates wildfire starts and is detrimental to biodiversity. In fire-adapted ecosystems, fragmentation inhibits fires from spreading and fire suppression is detrimental to biodiversity. This interpretation explains observed, counterintuitive patterns of spatial correlation between wildfire and potential ignition sources. Lightning correlates

positively with burnt area only in open ecosystems with frequent fire. Human population correlates positively with burnt area only in densely forested regions. Models for vegetation–fire interactions must be informed by insights from fire ecology to make credible future projections in a changing climate.

1. Introduction

Wildfire is in the news because of recent extreme fire seasons, notably in western North America, south-eastern Australia and the Mediterranean region, that have occurred under exceptionally hot and dry conditions made more probable by anthropogenic climate change (Abatzoglou *et al* 2019, Kirchmeier-Young *et al* 2019, Williams *et al* 2019, Bowman *et al* 2020, Abram *et al* 2021, van Oldenborgh *et al* 2021). The most newsworthy wildfires are, unsurprisingly, those that destroy (or threaten to destroy) human settlements. Tropical deforestation by deliberate burning is also widely reported. Media accounts often mention the large *number* of fires that are started accidentally or otherwise by people (although most are very small), and almost universally attribute the *cause* of a fire to the ignition event that started it rather than the conditions that allowed it to spread. The consequence of such skewed reporting is a widespread negative perception of fire: as if it were a malign human invention, generally a threat to ecosystems and biodiversity, universally (and increasingly) exacerbated by human activities.

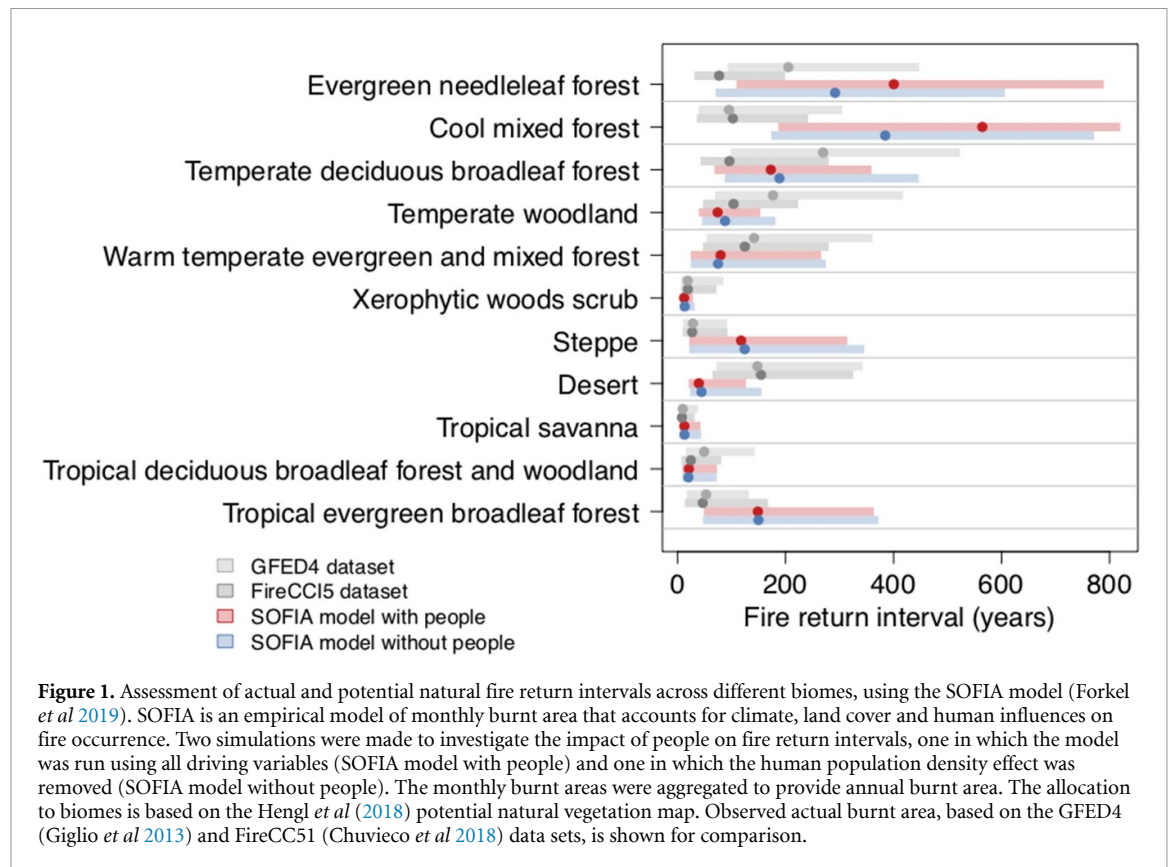
This perception is almost entirely incorrect (Pausas and Keeley 2009, 2019, Doerr and Santin, 2016). Wildfire is a natural process with a long geological history; indeed, it is as ancient as plant life on land (Bowman *et al* 2009, Scott 2018). Many ecosystems and plant species are adapted to wildfire and depend on it for their persistence. Current increases in fire frequency in some regions are offset by continuing declines in others (Andela *et al* 2017, Forkel *et al* 2019). Some regions of the world have also experienced changes in fire severity (e.g. Parks and Abatzoglou 2020, Tran *et al* 2020) which will also have an impact on ecosystems and post-fire recovery, but increases in severity are not ubiquitous (Keyser and Westerling 2017). Globally, human population density has a negative relationship with burnt area (Bistinas *et al* 2014, Knorr *et al* 2014, 2016). Empirical analyses of remotely sensed burnt area data have contributed to overturning previous hypotheses about wildfire, such as the incorrect idea (Seiler and Crutzen 1980) that pre-industrial wildfire was an order of magnitude less extensive than contemporary wildfire (Hamilton *et al* 2018). Studies of past fire regimes based on sedimentary charcoal records (Marlon *et al* 2008, 2013, Harrison *et al* 2010) and atmospheric indicators in ice cores (Wang *et al* 2010) have also contributed to improved general understanding of the controls of biomass burning,

including the insight that global wildfire as recently as the mid-nineteenth century was much more extensive than today. However, understanding of present fire regimes and fire–vegetation interactions—whether in remote, natural ecosystems or in densely settled and managed landscapes—remains far from comprehensive. This partial understanding is reflected in the fact that global, process-based models of vegetation that include fire and fire–vegetation interactions can reproduce the broad, global-scale patterns of burnt area but produce substantially different estimates of global burnt area and struggle to simulate other key aspects, such as fire season length and interannual variability (Hantson *et al* 2020).

Other strands of research on the ecology of fire have been making steady progress meanwhile and have produced an extensive and rapidly growing literature (see McLauchlan *et al* 2020 for a wide-ranging review). However, few insights from fire ecology have yet been incorporated in global, process-based fire-enabled vegetation or land-surface models, such as those used and evaluated in the Fire Modeling Intercomparison Project, FireMIP (Hantson *et al* 2016, Rabin *et al* 2017, Forkel *et al* 2019, Teckentrup *et al* 2019, Lasslop *et al* 2020, Hantson *et al* 2020). Fire ecology research has revealed associations between specific plant traits and wildfire regimes (Lloret *et al* 2005, Enright *et al* 2011, Hollingsworth *et al* 2013, Pausas 2015a, Pausas *et al* 2016), and pointed to the existence of positive feedbacks that can maintain sharp boundaries and allow abrupt transitions between vegetation types with different characteristic fire frequencies and plant traits (Ratnam *et al* 2011, Dantas *et al* 2016, Aleman *et al* 2020). In this paper, we summarize findings from recent empirical and theoretical research in fire ecology. We develop a simple conceptual framework based on these findings, illustrating key points with regional or global data analyses. We hope that this framework will facilitate improved understanding of the causes and consequences of wildfire in a global context, as well as improved realism in fire-enabled vegetation models.

2. Fire as a natural ecosystem process

Most biomes are adapted to fire to some degree. Tropical rain forests, most temperate deciduous forests and deserts are exceptions, since although they may be resilient to isolated sporadic fires which initiate gap dynamics they are not adapted to regular or intense burning. Fire return intervals range from one to two years in some tropical grasslands to hundreds

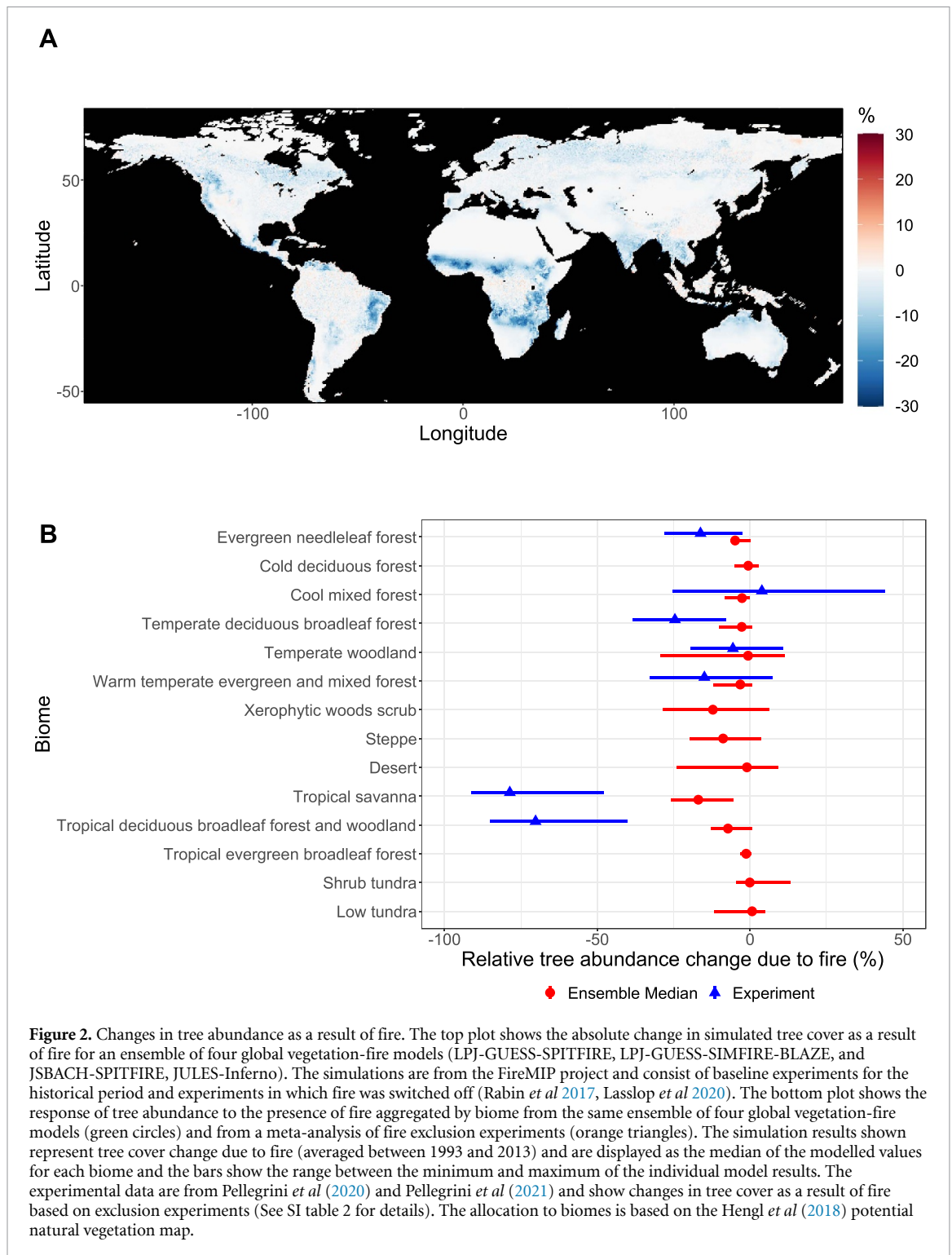


of years in boreal forests. Some direct information on fire return intervals on these longer time scales can be obtained from sedimentary charcoal (Gavin *et al* 2007, Stivrins *et al* 2019) and tree-ring (Everett 2008, Kharuk *et al* 2016) records. Satellite remote sensing can provide spatially explicit information about fire regimes and has been used to create regional burnt area data sets (e.g. Finco *et al* 2012, García-Lázaro *et al* 2018). However, reliable global satellite-derived burnt area records are available only for the period since about 2000 CE, and thus only provide useful information about regions characterised by shorter fire return intervals. Furthermore, there are still substantial differences between remotely sensed burnt-area products derived by different methods and depending on the resolution of the satellite sensor used (Hantson *et al* 2016, Humber *et al* 2019, Roteta *et al* 2019). To estimate fire return intervals from these rather short records we rely on the approximation that annual burnt-area fraction is the reciprocal of fire return interval. This is true for the idealized case in which fires are randomly distributed within the grid cell, but leads to an overestimation of fire return intervals in ecosystems (e.g. boreal forests) where there has been little fire in the satellite observational record.

Remotely sensed data can provide information only about actual fire return intervals under the recently prevailing conditions of climate, land management and settlement. Inferring ‘natural’ fire regimes (i.e. the fire regime that would occur in the

absence of human influence) is a challenge, and prone to error. Given the sensitivity of wildfire to climate change (Pausas and Keeley 2021), whether natural or anthropogenic, it is essentially impossible to estimate the natural fire regime today based on evidence from any period in the past.

An alternative approach to infer natural fire return intervals is via empirical models trained on remotely sensed data products. Figure 1 illustrates the considerable range of actual fire return intervals, as estimated from two such products (Giglio *et al* 2013, Chuvieco *et al* 2018), both within and between biomes. It also shows results from an empirical model that accounts for the effects of multiple climatic and land-use predictors, and for the influence of human population density (Forkel *et al* 2019). The model can be run with all predictors ‘on’ to provide an estimate of actual return intervals, and with the influence of population density ‘off’ to provide an estimate of natural return intervals (figure 1, SI figure 1 available online at stacks.iop.org/ERL/16/125008/mmedia). In biomes with short fire return intervals, such as tropical savanna and xerophytic woods and scrub, there is no net influence of human population (figure 1, SI table 1). In some biomes with long fire return intervals, such as evergreen needleleaf and cool mixed forests, the net effect of human population is to suppress fire and further lengthen the return interval. In temperate deciduous broadleaf forest and temperate woodlands, with moderate fire return intervals, the



net effect is to increase fire and shorten the return interval. Overall, the effects of human population are small compared to the intrinsic differences among biomes, and are of similar magnitude to the differences between alternative burnt-area data sets. Nonetheless, this comparison points to heterogeneity among biomes in their wildfire responses to human presence in the landscape.

Another counterfactual model experiment involves examining the nature of a ‘world without fire’

(Bond *et al* 2005). This requires the use of process-based models of vegetation and its interactions with fire. The limitations of process-based models can be circumvented, to some extent, by pooling results from an ensemble of models with different potential deficiencies and associated errors—an approach widely used in the climate modelling community (Hagedorn *et al* 2005, Parker 2013, Sanderson *et al* 2015, Merrifield *et al* 2020). The map in figure 2 shows the decrease in tree abundance due to fire, as simulated

by the average of four of the fire-enabled vegetation models that participated in FireMIP (Rabin *et al* 2017, Lasslop *et al* 2020) with fire turned on or off. Median, minimum and maximum values of modelled tree abundance changes are averaged across each biome, and shown in figure 2. These model results are supported by independent evidence for tree abundance changes derived from manipulative experiments (Pellegrini *et al* 2020, 2021). In most biomes where such experiments have been conducted, the observed changes overlap with the simulated changes. In tropical savannas and tropical deciduous broadleaf forests and woodlands, models consistently show reductions in tree abundance due to fire, and experiments show even greater reductions. Mapped biome shifts (e.g. Bond *et al* 2005, Martin Calvo and Prentice 2015, Lasslop *et al* 2020) suggest the expansion of tropical forests into savannas as the most prominent consequence of a world without fire, consistent with the geographic pattern of changes in tree cover shown in figure 2, although the extent of modelled biome shifts differs among models.

3. Plant adaptations and feedbacks to fire

Plant species are not passive recipients of fire regimes. Instead, species and fire regimes have co-evolved on a macroevolutionary time scale (Keeley *et al* 2011, 2012, Archibald *et al* 2018, Lamont *et al* 2019). Fire-prone ecosystems today include species possessing a variety of traits that promote their survival, reproduction and competitive success in different fire regimes (Keeley *et al* 2012, Enright *et al* 2014). The most common fire-related traits vary according to the mode of fire spread (surface or crown) and the typical fire return interval. Therefore, at least in a semi-quantitative sense, the natural fire regime of an ecosystem (to which plants are adapted) can be reliably inferred from the traits of the plants it contains. The following four examples provide illustrations of this.

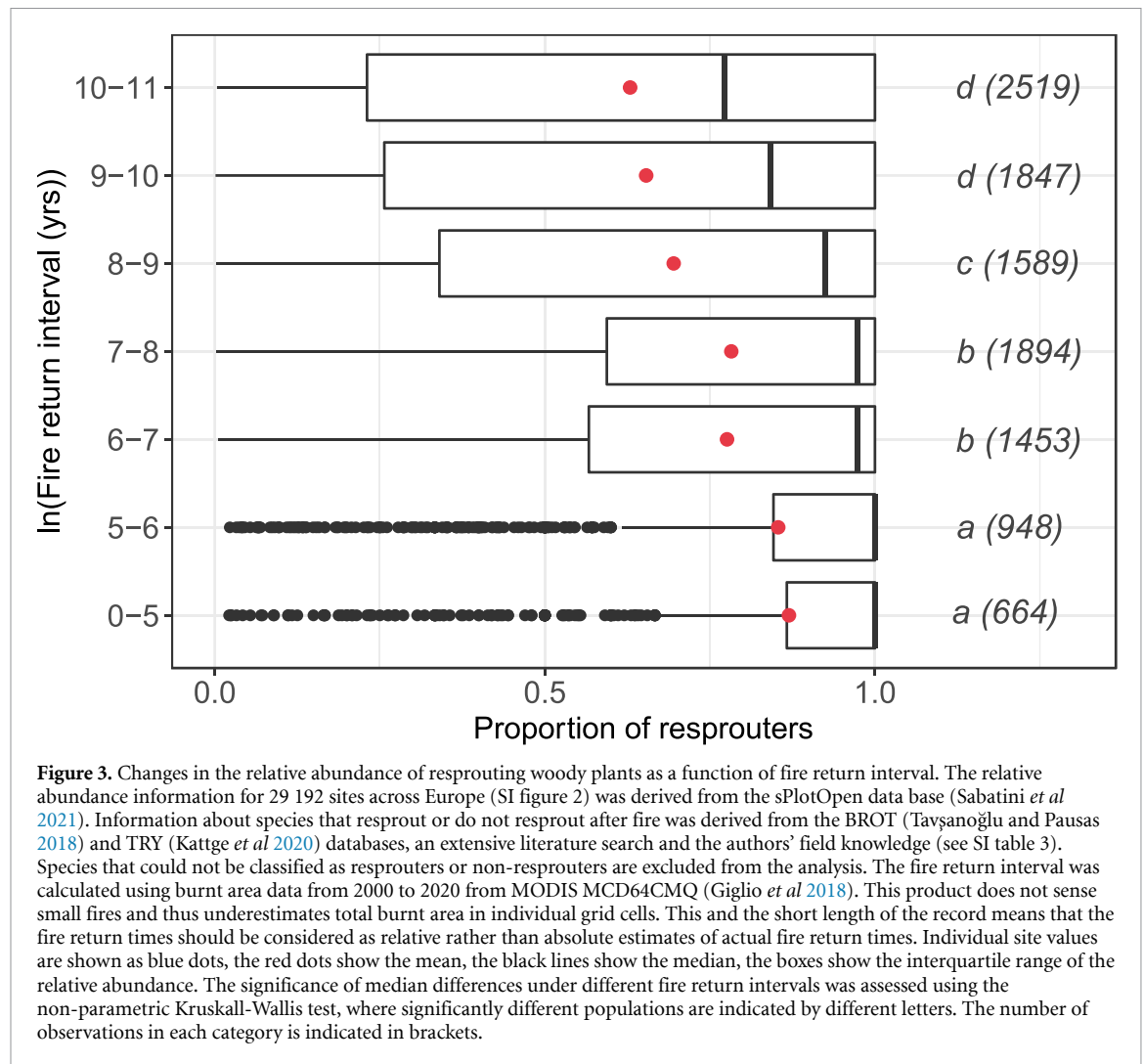
- Ecosystems may be normally fire-free for three reasons, or combinations thereof (McLauchlan *et al* 2020): a lack of continuous fuel due to low productivity, e.g. deserts; climates where potential fuel is rarely dry enough to burn, e.g. tropical rain forests; or in a few (rare) cases, a lack of natural ignition sources (Keeley *et al* 2011, 2012). Plant species characteristic of (largely) fire-free ecosystems typically lack fire-adaptive traits and may be vulnerable to burning.
- In ecosystems characterized by relatively infrequent crown wildfires (fire return interval >10–25 years on average), many plant species show *resilience* to fire i.e. the population survives through enhanced recruitment even though individual plants die. This is facilitated through traits such as serotiny—possessing seeds that are only released when a fire

occurs (Buma *et al* 2013, Lamont *et al* 2020)—and heat- or smoke-dependent germination, which enable regeneration from seed after a fire has occurred (Paula and Pausas 2008, Moreira *et al* 2010).

- In ecosystems characterized by relatively frequent surface fires (fire return interval <10–25 years on average), plants more often show *resistance* to burning, i.e. individual plants resist fire-induced mortality, through traits such as thick bark (which prevents cambial damage from overheating: Lawes *et al* 2011, Pausas 2015a); protected meristems; underground storage organs, allowing plants to resprout from the base (Pausas *et al* 2018, Corrêa Scanlon *et al* 2020); and umbrella-type (rather than conical) canopies that mean that leaves are able to survive the passage of ground fires (Pausas 2015b).
- In ecosystems subject to very frequent surface fires (fire return interval <5–10 years on average), only plants with underground meristems and predominantly below-ground biomass (e.g. grasses), ephemeral plants with fire-promoted germination, and occasional trees with thick bark can survive and thrive (Pausas *et al* 2015a, Pausas *et al* 2018, Simpson *et al* 2019).

Here we illustrate this by showing how the abundance of resprouting woody species changes with fire frequency across the European continent (figure 3, SI figure 3). This analysis shows that the frequency of resprouters (relative to non-resprouters) differs significantly along the gradient of fire return intervals, with resprouting species being the most common when the fire return interval is shorter and least common when fire return interval is longer. Resprouting allows individual plants to persist after fire and therefore is a strong response to frequent fires (Karavani *et al* 2018), while plants that cannot resprout will be excluded unless they have alternative survival mechanisms such as post-fire seeding. The ability to resprout has a significant impact on the speed of ecosystem recovery after fire (Calvo *et al* 2003, Casady *et al* 2009, Gouveia *et al* 2010, van Leeuwen *et al* 2010) and indeed on the trajectory of ecosystem change in response to climate (Baudena *et al* 2020). However, it is not usually included as a trait in global fire-enabled vegetation models, although the failure to account for this behaviour could have an important effect on simulated ecosystem development (Kelley *et al* 2014) and, through this, on fire regimes (Baudena *et al* 2020).

Some woody plants experiencing frequent fires also possess traits that increase flammability (Pausas *et al* 2017), such as deciduous bark or the presence of volatile secondary compounds. Likewise, some serotinous woody species in low-frequency, high-severity fire regimes possess flammability-enhancing traits such as the retention of lower branches, which allow fire to spread into the canopy where



heat-responsive seed-bearing structures are held (He *et al* 2012). While it is still debated whether these flammability-related traits are adaptive (see e.g. Bond and Midgley 1995, Bowman *et al* 2014, Prior *et al* 2017), it is clear that deciduous bark such as in some *Eucalyptus* species increase the build-up of fuel and therefore the probability of fire. Grasses show a large range in flammability; more flammable species are both adapted to and promote frequent burning (Simpson *et al* 2016, 2021, Cardoso *et al* 2018). Variations in flammability are also seen at the community scale. Closed canopy forests, for example, tend to resist the incursion and spread of fire from neighbouring flammable ecosystems by maintaining a shadier, more humid and relatively windless understorey from which flammable grass species are excluded and other accumulated fine fuels remain too wet to support fire spread (Hoffmann *et al* 2011, Oliveras *et al* 2016, Cardoso *et al* 2021). Grasslands in general burn more frequently than forests, and their frequent burning makes it hard for trees to dominate even if climatic conditions are suitable and there are nearby seed sources of tree species (Hoffmann *et al* 2012a, 2012b, Pausas and Bond 2020a). There is a

universal threshold around 40% forest cover, below which fire frequency increases steeply (Archibald *et al* 2009, Staver *et al* 2011, van Nes *et al* 2018). The fire regime, in turn, impacts nutrient availability: frequent fires reduce plant and ecosystem nutrient contents and thereby the potential for biomass accumulation (Pellegrini *et al* 2021). Indeed, the emissions from frequent fires may lead to the redistribution of nutrients over a large area, thus increasing the spatial scale of nutrient recycling (Pausas and Bond 2020b).

Plant adaptations to wildfire thus tend to reinforce the fire regime with which they are associated through positive feedback mechanisms ('vegetation switches' *sensu* Wilson and Agnew 1992). These feedbacks can maintain persistent sharp boundaries between vegetation patches, for example between forest and grassland (Dantas *et al* 2013, Oliveras and Malhi 2016, van Nes *et al* 2018). Positive feedbacks can also cause sharp spatial vegetation transitions along continuous environmental gradients (Grimm 1983, Grimm and Jacobson 1992) and, analogously, abrupt temporal responses of vegetation to gradual changes in climate (deMenocal *et al* 2000, Zhao *et al* 2017). Some mathematical models of such systems

predict the co-existence of alternative stable states under identical environmental conditions (Accetino *et al* 2010, Staver and Levin 2012), and this concept has been widely invoked in interpretation of observed sharp forest-savanna boundaries (e.g. Staver *et al* 2011, van Nes *et al* 2018, Pausas and Bond 2020a). The extent of the climate space where such states co-exist is still debated. Veenendal *et al* (2018) suggested that it may be small, and that climatic and edaphic gradients primarily determine vegetation composition even in the presence of positive feedbacks, while several others (e.g. Staver *et al* 2011, Dantas *et al* 2016, D'Onofrio *et al* 2018) predict it to be a relatively widespread phenomenon. However, there is general agreement about the existence of positive vegetation-fire feedbacks, and their role in sharpening vegetation transitions in fire-prone regions.

4. The effects of fragmentation and ignition sources

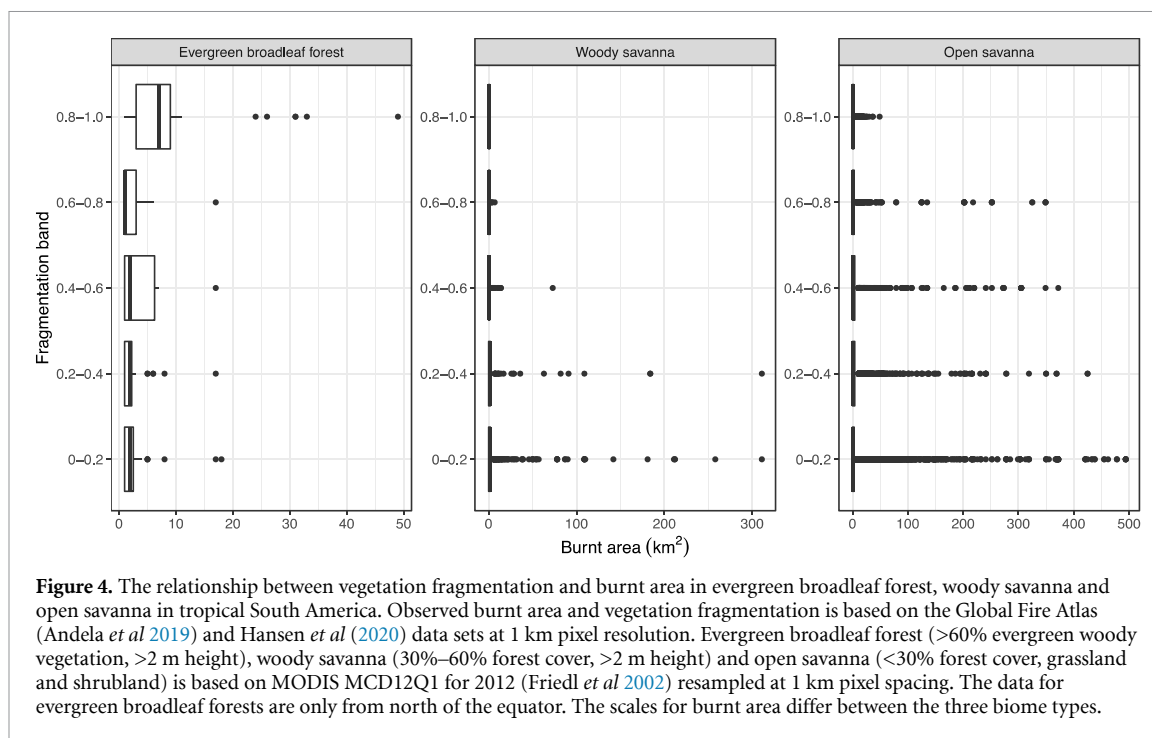
The distinction between fire-prone and normally fire-free ecosystems, as determined by the traits of the plant species they contain, is crucial to understanding the ways in which different ecosystems respond to fragmentation. Fragmentation of some natural ecosystems has been found to promote fire, whereas in others fragmentation has been found to suppress fire (see e.g. Armenteras *et al* 2013, Alencar *et al* 2015 vs Parsons and Gosper 2011). The origin of this apparent paradox lies in the existence of two competing effects of fragmentation. On the one hand, in normally fire-free ecosystems, deforestation, logging and the creation of 'edges' by road-building promote drying of litter, and increase wind speed (compared to the forest interior), thereby increasing the chance that either a lightning strike or a human ignition will start a fire (Arienti *et al* 2009, Armenteras *et al* 2013, Cano-Crespo *et al* 2015, Armenteras *et al* 2017, Pausas and Keeley 2021). On the other hand, in fire-prone ecosystems the creation of clearings, paths, roads, and other barriers mainly act to interrupt fuel continuity and thus fire spread, leading to a reduction in burnt area (Gillson *et al* 2019). Figure 4 illustrates these differences in behaviour across three different biomes in South America. There is a positive relationship between fragmentation and burnt area in evergreen broadleaf forests, which are normally fire-free ecosystems, but fragmentation leads to decreased fire in savanna and cerrado.

These different effects of fragmentation on wild-fire may also be relevant for understanding why potential ignition sources (human population density and the frequency of lightning) have been demonstrated (see e.g. Bistinas *et al* 2014, Knorr *et al* 2014, 2016, Andela *et al* 2017) to be generally poor predictors of wildfire. Figure 5, inspired by a similar graphic in Andela *et al* (2017), maps the spatial correlations between burnt area and human

population density and between burnt area and lightning frequency. Burnt area is negatively correlated with human population almost everywhere. Exceptions, showing positive correlation between burnt area and population, are in densely forested regions, including tropical rain forests in Borneo and southwestern Amazonia. For lightning, there is a positive correlation with burnt area over many fire-prone regions (notably tropical savannas) but no correlation (or even a negative correlation) with burnt area in dense forests. Examination of these spatial correlations with respect to population density (SI figure 4) and burnt area (SI figure 5) shows that positive correlations with population density occur in regions with high population but low burnt area. There is no interaction between lightning and population density, but significant positive correlations with lightning occur at high levels of burnt area.

We suggest the following explanation for these contrasting patterns. One key consequence of human population is vegetation fragmentation, which has opposite effects in fire-prone versus normally fire-free ecosystems. The widespread negative correlation between human population and burnt area primarily reflects the inhibition of fire spread by landscape fragmentation (including permanent cultivation). This correlation is observed even though fragmentation facilitates access, and therefore the chance of accidental human ignition. Fire suppression may also be a factor in regions where fire severity is limited by moist climates or discontinuous fuel (Balch *et al* 2017). The practice of slash-and-burn agriculture (now geographically restricted) is also considered to be incompatible with a large human population (Smith *et al* 2021). Lightning is an important ignition source, and in fire-prone ecosystems in relatively dry regions a higher lightning frequency is linked to more fire starts. However, in normally fire-free forest ecosystems, high precipitation levels mean that fuel is almost permanently wet so that lightning strikes are ineffective in starting fires. The negative correlation between lightning and burnt area in densely forested regions reflects their low flammability, and the fact that lightning is likely to be accompanied by rain in climates suitable for such forests.

The lack of a consistently positive correlation between fire starts and potential ignition sources is a serious problem for models that assume such a correlation exists. Venevsky *et al* (2002) introduced the concept that each person, on average, starts a given number of fires per unit time. This number propagates directly into the total number of modelled fires. Subsequent models have also adopted this concept but sometimes along with an additional function to describe fire suppression by people (see model descriptions in Rabin *et al* 2017). Teckentrup *et al* (2019) illustrated the large diversity of functions for human ignition and suppression that have been adopted in global fire-enabled vegetation models.



Given that the empirical basis for all these formulations is weak, there is a need for more rigorous testing of how potential ignitions relate to observed ignitions. Furthermore, it would be useful in a model development context to shift the focus away from potential ignition sources, to the physical and biological factors that influence the fuel loads and flammability of ecosystems and hence fire spread, and the way that these factors may be modified by human interventions. Indeed, how vegetation properties determine fuel loads and fuel drying is known to be a weakness of existing global models (Baudena *et al* 2015, Forkel *et al* 2019, D’Onofrio *et al* 2020).

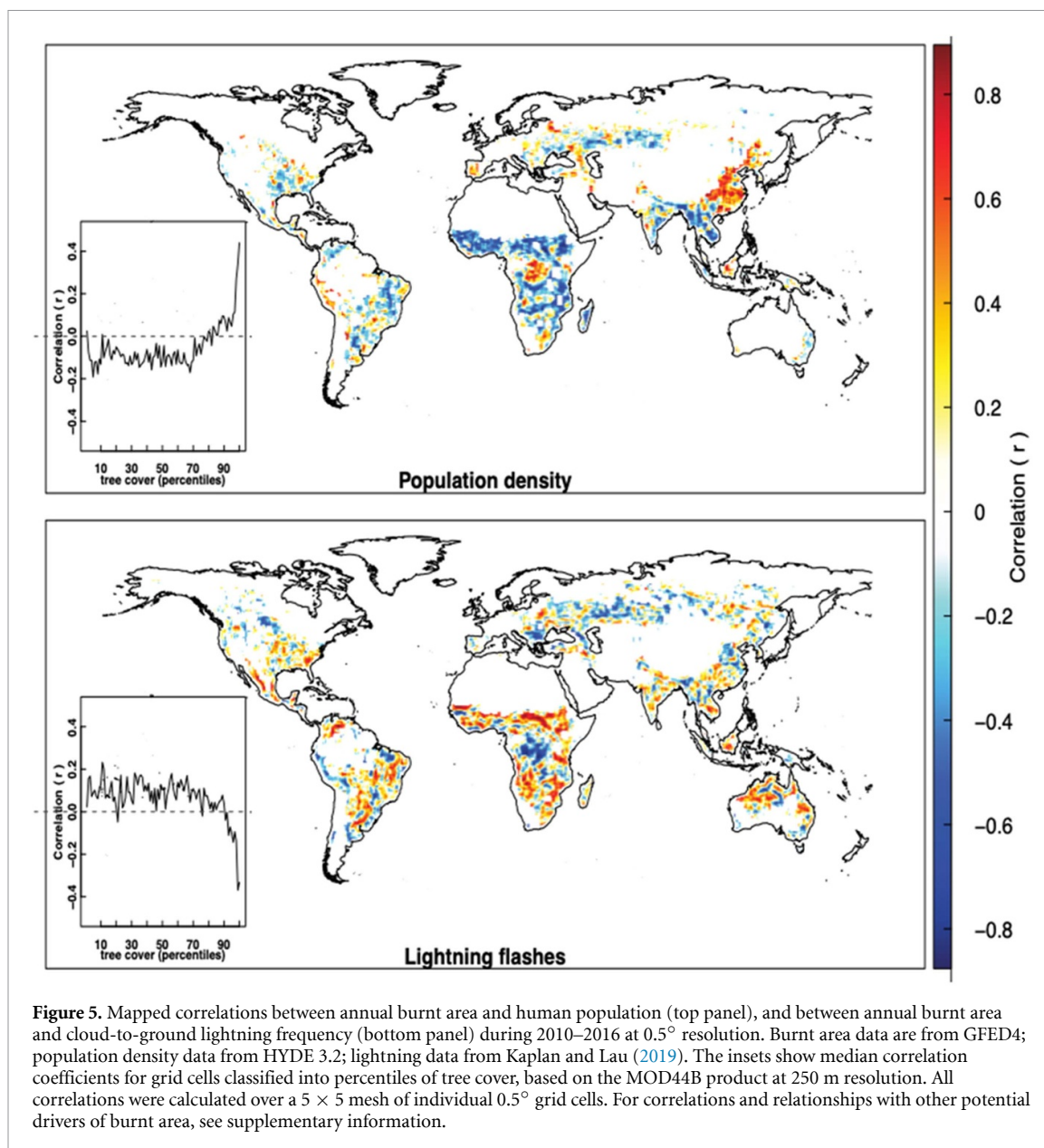
5. Implications for biodiversity and ecosystem management

It is now generally accepted that universal fire suppression is neither possible nor desirable. Although biodiversity can be negatively impacted by fire in non-fire-adapted ecosystems, it is also expected to be negatively impacted by fire *suppression* elsewhere because the life histories of plants adapted to fire are intimately bound up with their fire regime (Driscoll *et al* 2010). Moreover, as is now widely recognized, zero-fire policies in some countries have increased the risks of uncharacteristically intense wildfires (Calkin *et al* 2015, Moreira *et al* 2020, Santos *et al* 2021) with potentially negative consequences for biodiversity, as well as for human habitation.

Globally, wildfire frequency has declined steeply since the late nineteenth century (Marlon *et al* 2008), a trend they explained by increased landscape fragmentation due to the widespread adoption of intensive agriculture. Other factors, such as the expansion

of commercial forestry, improved forest management and deliberate fire suppression to preserve agricultural and timber resources may also have contributed to this decline. The (partly unintentional) role of human population in reducing fire frequency in fire-adapted ecosystems means that almost no place on Earth can now be said to have an entirely natural fire regime (Chuvieco *et al* 2021). Biodiversity conservation in some regions may require trying to mimic the natural fire regime through a combination of approaches, including prescribed burning (Kelly *et al* 2020).

Recent years have indeed seen a shift in wildfire management practices in regions where wildfires are important for maintaining natural resources and biodiversity (Hunter *et al* 2011, Huffman *et al* 2020). Nevertheless, adapting wildfire management to meet multiple objectives, including safeguarding habitation and infrastructure while conserving biodiversity, in a rapidly warming climate is a challenge for which we are still poorly equipped (Moritz *et al* 2014, Kelly *et al* 2020). The palaeorecord has shown that wildfire frequency is highly sensitive to temperature variations: even the relatively small-amplitude variations in global mean temperature over the last millennium are reflected in charcoal records all over the world (Marlon *et al* 2008). Model simulations of future fire risk under continued climate change do not project increases everywhere, but they do so consistently in some regions. However, the projections of climate change made using different climate models also show considerable divergence from one another and there are substantial regions where the projected changes in fire risk diverge even in sign (IPCC Land Report 2019). The evidence base for



adaptation to future fire regimes is thus weak. The problem is compounded by the inability of current fire-enabled vegetation or land-surface models to distinguish different types of fire regime (see e.g. Rabin *et al* 2017)—yet transitions between them would have implications for biodiversity. Abrupt transitions in fire regime accompanied by large changes in vegetation composition have occurred in the recent geological past (Fordham *et al* 2020), and are likely to happen in the future, posing new challenges for biodiversity conservation as well as fire management.

6. Towards an ecosystem-centred framework for understanding fire

We have outlined a number of ways in which vegetation properties, either at plant or ecosystem level, shape fire regimes. Traditional approaches to linking vegetation and fire focus on the role of vegetation for

fuel dynamics and fuel drying. While this is necessary, it is not sufficient. Most plants and ecosystems have co-evolved with fire. The behaviour of fire-adapted vegetation is very different from that of vegetation that experiences fire less often, in terms of both the response to anthropogenic fragmentation and the speed of ecosystem recovery after fire. Vegetation properties are diagnostic of fire regimes and can provide valuable insights into ecosystem resilience and guides to appropriate fire management. Although there are some remaining puzzles and data gaps, embedding current understanding of fire ecology into process-based fire models should help improve the ability to predict how fire regimes might change in the future. Thus, we advocate the adoption of an ecosystem-centred approach to modelling fire regimes, building on the insights this offers on the bi-directional interactions between vegetation and fire.

Data availability statement

All the data used in this analysis are publicly available as cited or are included in supplementary information.

All data that support the findings of this study are included within the article (and any supplementary files).

Acknowledgments

We gratefully acknowledge support from the Leverhulme Centre for Wildfires, Environment and Society, who organized the virtual mini-workshop which initiated the writing of this paper. RKN is supported by the Leverhulme Centre. SPH and YS acknowledge support from the ERC-funded project GC2.0 (Global Change 2.0: Unlocking the past for a clearer future, Grant Number 694481). ICP, KJB and ND acknowledge support from the ERC-funded project REALM (Re-inventing Ecosystem And Land-surface Models, Grant Number 787203). JCH acknowledges funding from the ERC project SCATAPNUT (Grant Number 681885). This work is a contribution to the LEMONTREE (Land Ecosystem Models based On New Theory, observations and Experiments) project, funded through the generosity of Eric and Wendy Schmidt by recommendation of the Schmidt Futures program (SPH, YS and ICP).

Author contributions

SPH conceived the paper. ICP and SPH planned and led the mini-workshop and wrote the first draft. Figures were created by M Forkel (figure 1), M Forrest and AP (figure 2), YS, JH, KJS, AWC, MB and JGP (figure 3), RKN and KJB (figure 4) and ND (figure 5). All authors contributed to the discussions and to the final draft.

ORCID iDs

Sandy P Harrison  <https://orcid.org/0000-0001-5687-1903>

I Colin Prentice  <https://orcid.org/0000-0002-1296-6764>

Keith J Bloomfield  <https://orcid.org/0000-0002-6492-4507>

Ning Dong  <https://orcid.org/0000-0003-0793-8854>

Matthias Forkel  <https://orcid.org/0000-0003-0363-9697>

Matthew Forrest  <https://orcid.org/0000-0003-1858-3489>

Ramesh K Ningthoujam  <https://orcid.org/0000-0002-2194-0902>

Adam Pellegrini  <https://orcid.org/0000-0003-0418-4129>

Yicheng Shen  <https://orcid.org/0000-0001-8106-3254>

Mara Baudena  <https://orcid.org/0000-0002-6873-6466>

Anabelle W Cardoso  <https://orcid.org/0000-0002-4327-7259>

Jessica C Huss  <https://orcid.org/0000-0003-3527-5154>

Jaideep Joshi  <https://orcid.org/0000-0003-1315-6234>

Imma Oliveras  <https://orcid.org/0000-0001-5345-2236>

Juli G Pausas  <https://orcid.org/0000-0003-3533-5786>

Kimberley J Simpson  <https://orcid.org/0000-0001-6673-227X>

References

- Abatzoglou J T, Williams A P and Barbero R 2019 Global emergence of anthropogenic climate change in fire weather indices *Geophys. Res. Lett.* **46** 326–36
- Abram N J *et al* 2021 Connections of climate change and variability to large and extreme forest fires in southeast Australia *Commun. Earth Environ.* **2** 8
- Accatino F, de Michele C, Vezzoli R, Donzelli D and Scholes R J 2010 Tree-grass co-existence in savanna: interactions of rain and fire *J. Theor. Biol.* **267** 235–42
- Aleman J C *et al* 2020 Floristic evidence for alternative biome states in tropical Africa *Proc. Natl Acad. Sci.* **117** 28183–90
- Alencar A A, Brando P M, Asner G P and Putz F E 2015 Landscape fragmentation, severe drought, and the new Amazon forest fire regime *Ecol. Appl.* **25** 1493–505
- Andela N *et al* 2017 A human-driven decline in global burned area *Science* **356** 1356–62
- Andela N, Morton D C, Giglio L, Paugam R, Chen Y, Hanson S, van der Werf G R and Randerson J T 2019 The global fire atlas of individual fire size, duration, speed, and direction *Earth Syst. Sci. Data* **11** 529–52
- Archibald S *et al* 2018 Biological and geophysical feedbacks with fire in the Earth system *Environ. Res. Lett.* **13** 033003
- Archibald S, Roy D P, Van Wilgen B W and Scholes R J 2009 What limits fire? An examination of drivers of burnt area in Southern Africa *Global Change Biol.* **15** 613–30
- Arienti M C, Cumming S G, Krawchuk M A and Boutin S 2009 Road network density correlated with increased lightning fire incidence in the Canadian western boreal forest *Int. J. Wildland Fire* **18** 970–82
- Armenteras D, Barreto J S, Tabor K, Molowny-Horas R and Retana J 2017 Changing patterns of fire occurrence in proximity to forest edges, roads and rivers between NW Amazonian countries *Biogeosciences* **14** 2755–65
- Armenteras D, Rodríguez N and Retana J 2013 Landscape dynamics in northwestern Amazonia: an assessment of pastures, fire and illicit crops as drivers of tropical deforestation *PLoS One* **8** e54310
- Balch J K, Bradley B A, Abatzoglou J T, Nagy R C, Fusco E J and Mahood A L 2017 Human expansion of the fire niche *Proc. Natl Acad. Sci.* **114** 2946–51
- Baudena M *et al* 2015 Forests, savannas and grasslands: bridging the knowledge gap between ecology and dynamic global vegetation models *Biogeosciences* **12** 1833–48
- Baudena M *et al* 2020 Increased aridity drives post-fire recovery of mediterranean forests towards open shrublands *New Phytol.* **225** 1500–15
- Bistinas I, Harrison S P, Prentice I C and Pereira J M C 2014 Causal relationships vs. emergent patterns in the global controls of fire frequency *Biogeosciences* **11** 5087–101

- Bond W J and Midgley J J 1995 Kill thy neighbour: an individualistic argument for the evolution of flammability *Oikos* **73** 79–85
- Bond W J, Woodward F I and Midgley G F 2005 The global distribution of ecosystems in a world without fire *New Phytol.* **165** 525–38
- Bowman D M J S et al 2009 Fire in the earth system *Science* **324** 481–4
- Bowman D M J S, Kolden C A, Abatzoglou J T, Johnston F H, Vander Werf G R and Flannigan M 2020 Vegetation fires in the anthropocene *Nat. Rev. Earth Environ.* **1** 500–15
- Bowman D M, French B J and Prior L D 2014 Have plants evolved to self-immolate? *Front. Plant Sci.* **5** 590
- Buma B, Brown C D, Donato D C, Fontaine J B and Johnstone J F 2013 The impacts of changing disturbance regimes on serotinous plant populations and communities *Bioscience* **63** 866–76
- Calkin D E, Thompson M P and Finney M A 2015 Negative consequences of positive feedbacks in US wildfire management *For. Ecosyst.* **2** 9
- Calvo L, Santalla S, Marcos E, Valbuena L, Tárrega R and Luis E 2003 Regeneration after wildfire in communities dominated by *Pinus pinaster*, an obligate seeder, and in others dominated by *Quercus pyrenaica*, a typical resprouter *For. Ecol. Manage.* **184** 209–23
- Cano-Crespo A, Oliveira P J C, Boit A, Cardoso M and Thonicke K 2015 Forest edge burning in the Brazilian Amazon promoted by escaping fires from managed pastures *J. Geophys. Res. Biogeosci.* **120** 2095–107
- Cardoso A W, Oliveras I, Abernethy K A, Jeffery K J, Glover S, Lehmann D, Ndong J E, White L J T, Bond W J and Malhi Y 2021 A distinct ecotonal tree community exists at central African forest–savanna transitions *J. Ecol.* **109** 1170–83
- Cardoso A W, Oliveras I, Abernethy K A, Jeffery K J, Lehmann D, Ndong J E, McGregor I, Belcher C M, Bond W J and Malhi Y S 2018 Grass species flammability, not biomass, drives changes in fire behavior at tropical forest–savanna transitions *Front. For. Global Change* **1** 6
- Casady G M, van Leeuwen W J D and Marsh S E 2009 Evaluating post-wildfire vegetation regeneration as a response to multiple environmental determinants *Environ. Model. Assess.* **15** 295–307
- Chuvieco E et al 2018 Generation and analysis of a new global burned area product based on MODIS 250 m reflectance bands and thermal anomalies *Earth Syst. Sci. Data* **10** 2015–31
- Chuvieco E, Pettinari M L, Koutsias N, Forkel M, Hantson S and Turco M 2021 Human and climate drivers of global biomass burning variability *Sci. Total Environ.* **779** 146361
- Corrêa Scalón M, Maia Chaves Bicalho Domingos F, Jonatar Alves Da Cruz W, Marimon Júnior B H, Schwantes Marimon B and Oliveras I 2020 Diversity of functional trade-offs enhances survival after fire in neotropical savanna species *J. Vegetation Sci.* **31** 139–50
- D’Onofrio D, Baudena M, Lasslop G, Nieradzki L P, Warlind D and Von Hardenberg J 2020 Linking vegetation–climate–fire relationships in sub-Saharan Africa to key ecological processes in two dynamic global vegetation models *Front. Environ. Sci.* **8** 136
- D’Onofrio D, Von Hardenberg J and Baudena M 2018 Not only trees: grasses determine African tropical biome distributions via water limitation and fire *Global Ecol. Biogeogr.* **27** 714–25
- Dantas V L, Batalha M A and Pausas J G 2013 Fire drives functional thresholds on the savanna–forest transition *Ecology* **94** 2454–63
- Dantas V L, Hirota M, Oliveira R S and Pausas J G 2016 Disturbance maintains alternative biome states *Ecol. Lett.* **19** 12–19
- deMenocal P, Ortiz J, Guilderson T, Adkins J, Sarnthein M, Baker L and Yarusinsky M 2000 Abrupt onset and termination of the African humid period: rapid climate responses to gradual insolation forcing *Quat. Sci. Rev.* **19** 347–61
- Doerr S H and Santín C 2016 Global trends in wildfire and its impacts: perceptions versus realities in a changing world *Phil. Trans. R. Soc. B* **371** 20150345
- Driscoll D A et al 2010 Fire management for biodiversity conservation: key research questions and our capacity to answer them *Biol. Conserv.* **143** 1928–39
- Enright N J, Fontaine J B, Lade J C, Miller B P and Westcott V C 2011 Fire interval effects on persistence of resprouter species in Mediterranean-type shrublands *Plant Ecol.* **212** 2071–83
- Enright N J, Fontaine J B, Lamont B B, Miller B P, Westcott V C and Cornelissen H 2014 Resistance and resilience to changing climate and fire regime depend on plant functional traits *J. Ecol.* **102** 1572–81
- Everett R G 2008 Dendrochronology-based fire history of mixed-conifer forests in the San Jacinto Mountains, California *For. Ecol. Manage.* **256** 1805–14
- Finco M, Quayle B, Zhang Y, Lecker J, Megown K A and Brewer C K 2012 Monitoring trends and burn severity (MTBS): monitoring wildfire activity for the past quarter century using landsat data *Moving from Status to Trends: Forest Inventory and Analysis (FIA) Symp. 2012 (Baltimore, MD, 4–6 December)* ed R S Morin and G C Liknes Gen. Tech. Rep. NRS-P-105 (Newtown Square, PA: U.S. Department of Agriculture, Forest Service, Northern Research Station) pp 222–8
- Fordham D A et al 2020 Using paleo-archives to safeguard biodiversity under climate change *Science* **369** eabc5654
- Forkel M et al 2019 Emergent relationships with respect to burned area in global satellite observations and fire-enabled vegetation models *Biogeosciences* **16** 57–76
- Friedl M A et al 2002 Global land cover mapping from MODIS: algorithms and Early results *Remote Sens. Environ.* **83** 287–302
- García-Lázaro J R, Moreno-Ruiz J A, Riaño D and Arbelo M 2018 Estimation of burned area in the northeastern Siberian boreal forest from a long-term data record (LTDR) 1982–2015 time series *Remote Sens.* **10** 940
- Gavin D G, Hallett D J, Hu F S, Lertzman K P, Prichard S J, Brown K J, Lynch J A, Bartlein P and Peterson D L 2007 Forest fire and climate change in western North America: insights from sediment charcoal records *Front. Ecol. Environ.* **5** 499–506
- Giglio L, Boschetti L, Roy D P, Humber M L and Justice C O 2018 The collection 6 MODIS burned area mapping algorithm and product *Remote Sens. Environ.* **217** 72–85
- Giglio L, Randerson J T and van der Werf G R 2013 Analysis of daily, monthly, and annual burned area using the fourth-generation global fire emissions database (GFED4) *J. Geophys. Res. Biogeosci.* **118** 317–28
- Gillson L, Whitlock C and Humphrey G 2019 Resilience and fire management in the anthropocene *Ecol. Soc.* **24** 14
- Gouveia C, DaCamara C C and Trigo R M 2010 Post-fire vegetation recovery in Portugal based on spot/vegetation data *Nat. Hazards Earth Syst. Sci.* **10** 673–84
- Grimm E C 1983 Chronology and dynamics of vegetation change in the prairie-woodland region of southern Minnesota, USA *New Phytol.* **93** 311–50
- Grimm E C and Jacobson G L 1992 Fossil-pollen evidence for abrupt climate changes during the past 18 000 years in eastern North America *Clim. Dyn.* **6** 179–84
- Hagedorn R, Doblas-Reyes F J and Palmer T 2005 The rationale behind the success of multi-model ensembles in seasonal forecasting—I. Basic concept *Tellus A* **57** 219–33
- Hamilton D S, Hantson S, Scott C E, Kaplan J O, Pringle K J, Nieradzki L P, Rap A, Folberth G A, Spracklen D V and Carslaw K S 2018 Reassessment of pre-industrial fire emissions strongly affects anthropogenic aerosol forcing *Nat. Commun.* **9** 3182
- Hansen M C, Wang L, Song X P, Tyukavina A, Turubanova S, Potapov P V and Stehman S V 2020 The fate of tropical forest fragments *Sci. Adv.* **6** eaax8574
- Hantson S et al 2016 The status and challenge of global fire modelling *Biogeosciences* **13** 3359–75

- Hantson S et al 2020 Quantitative assessment of fire and vegetation properties in historical simulations with fire-enabled vegetation models from the FireMIP intercomparison project *Geosci. Model Dev.* **13** 3299–318
- Harrison S P, Marlon J and Bartlein P J 2010 Fire in the Earth system *Changing Climates, Earth Systems and Society* ed J Dodson (Berlin: Springer) pp 21–48
- He T, Pausas J G, Belcher C M, Schwilk D W and Lamont B B 2012 Fire-adapted traits of *Pinus* arose in the fiery cretaceous *New Phytol.* **194** 751–9
- Hengl T, Walsh M G, Sanderman J, Wheeler I, Harrison S P and Prentice I C 2018 Global maps of potential natural vegetation: an assessment of machine learning algorithms for operational mapping of land potential *PeerJ* **6** e5457
- Hoffmann W A, Geiger E L, Gotsch S G, Rossatto D R, Silva L C R, Lau O L, Haridasan M and Franco A C 2012a Ecological thresholds at the savanna-forest boundary: how plant traits, resources and fire govern the distribution of tropical biomes *Ecol. Lett.* **15** 759–68
- Hoffmann W A, Jaconis S Y, McKingley K L, Geoger E L, Gotsch S G and Franco A C 2011 Fuels or microclimate? Understanding the drivers of fire feedbacks at savanna-forest boundaries *Austral Ecol.* **37** 634–43
- Hoffmann W A, Jaconis S Y, McKingley K L, Geiger E L, Gotsch S G and Franco A C 2012b Fuels or microclimate? Understanding the drivers of fire feedbacks at savanna-forest boundaries *Austral Ecol.* **37** 634–43
- Hollingsworth T N, Johnstone J F, Bernhardt E L and Chapin F S III 2013 Fire severity filters regeneration traits to shape community assembly in Alaska's boreal forest *PLoS One* **8** e56033
- Huffman D W, Roccaforte J P, Springer J D and Crouse J E 2020 Restoration applications of resource objective wildfires in western US forests: a status of knowledge review *Fire Ecol.* **16** 18
- Humber M L, Boschetti L, Giglio L and Justice C O 2019 Spatial and temporal intercomparison of four global burned area products *Int. J. Digital Earth* **12** 460–84
- Hunter M E, Iniguez J M and Lentile L B 2011 Short- and long-term effects on fuels, forest structure, and wildfire potential from prescribed fire and resource benefit fire in southwestern forests, USA *Fire Ecol.* **7** 108–21
- IPCC Land Report 2019 *Climate Change and Land: An IPCC Special Report on Climate Change, Desertification, Land Degradation, Sustainable Land Management, Food Security, and Greenhouse Gas Fluxes in Terrestrial Ecosystems* ed P R Shukla et al (www.ipcc.ch/srccl/cite-report/)
- Kaplan J O and Lau H-K 2019 The WGLC global gridded monthly lightning stroke density and climatology PANGAEA (<https://doi.org/10.1594/PANGAEA.904253>)
- Karavani A, Boer M M, Baudena M, Colinas C, Díaz-Sierra R, Pemán J, de Luis M, Sánchez-Cámara A A E and Resco de Dios V 2018 Fire-induced deforestation in drought-prone mediterranean forests: drivers and unknowns from leaves to communities *Ecol. Monogr.* **88** 141–69
- Kattge J et al 2020 TRY plant trait database—enhanced coverage and open access *Global Change Biol.* **26** 119–88
- Keeley J E, Bond W J, Bradstock R A, Pausas J G and Rundel P W L 2012 *Fire in Mediterranean Ecosystems. Ecology, Evolution and Management* (Cambridge: Cambridge University Press)
- Keeley J E, Pausas J G, Rundel P W, Bond W J and Bradstock R A 2011 Fire as an evolutionary pressure shaping plant traits *Trends Plant Sci.* **16** 406–11
- Kelley D I, Harrison S P and Prentice I C 2014 Improved simulation of fire-vegetation interactions in the land surface processes and eXchanges dynamic global vegetation model (LPX-Mv1) *Geosci. Model Dev.* **7** 2411–33
- Kelly L T et al 2020 Fire and biodiversity in the anthropocene *Science* **370** eabb0355
- Keyser A and Westerling A L 2017 Climate drives inter-annual variability in probability of high severity fire occurrence in the western United States *Environ. Res. Lett.* **12** 065003
- Kharuk V I, Dvinskaya M L, Petrov I A, Im S T and Ranson K J 2016 Larch forests of middle Siberia: long-term trends in fire return intervals *Reg. Environ. Change* **16** 2389–97
- Kirchmeier-Young M C, Gillett N P, Zwiers F W, Cannon A J and Anslow F S 2019 Attribution of the influence of human-induced climate change on an extreme fire season *Earth's Future* **7** 2–10
- Knorr W, Arneth A and Jiang L 2016 Demographic controls of future fire risks *Nat. Clim. Change* **6** 781–5
- Knorr W, Kaminski T, Arneth A and Weber U 2014 Impact of human population density on fire frequency at the global scale *Biogeosciences* **11** 1085–102
- Lamont B B, He T and Yan Z 2019 Evolutionary history of fire-stimulated resprouting, flowering, seed release and germination *Biol. Rev.* **94** 903–28
- Lamont B B, Pausas J G, He T, Witkowski E T F and Hanley M E 2020 Fire as a selective agent for both serotiny and nonserotiny over space and time *CRC Crit. Rev. Plant Sci.* **39** 140–72
- Lasslop G et al 2020 Global ecosystems and fire: multi-model assessment of fire-induced tree cover and carbon storage reduction *Global Change Biol.* **26** 5027–41
- Lawes M, Richards A, Dathe J and Midgley J 2011 Bark thickness determines fire resistance of selected tree species from fire-prone tropical savanna in north Australia *Plant Ecol.* **212** 2057–69
- Lloret F, Estevan H, Vayreda J and Terradas J 2005 Fire regenerative syndromes of forest woody species across fire and climate gradients *Oecologia* **146** 461–8
- Marlon J R, Bartlein P J, Daniua A-L, Harrison S P, Power M J, Tinner W and Tracy S 2013 Global biomass burning: a synthesis and review of holocene paleofire records and their controls *Quat. Sci. Rev.* **65** 5–25
- Marlon J, Bartlein P J, Carcaillet C, Gavin D G, Harrison S P, Higuera P E, Joos F, Power M and Prentice I C 2008 Climate and human influences on global biomass burning over the past two millennia *Nat. Geosci.* **1** 697–702
- Martin Calvo M and Prentice I C 2015 Effects of fire and CO₂ on biogeography and primary production in glacial and modern climates *New Phytol.* **208** 987–94
- McLauchlan K K et al 2020 Fire as a fundamental ecological process: research advances and frontiers *J. Ecol.* **108** 2047–69
- Merrifield A L, Brunner L, Lorenz R, Medhaug I and Knutti R 2020 An investigation of weighting schemes suitable for incorporating large ensembles into multi-model ensembles *Earth Syst. Dyn.* **11** 807–34
- Moreira B, Tormo J, Estrelles E and Pausas J G 2010 Disentangling the role of heat and smoke as germination cues in mediterranean Basin flora *Ann. Bot.* **105** 627–35
- Moreira F et al 2020 Wildfire management in mediterranean-type regions: paradigm change needed *Environ. Res. Lett.* **15** 011001
- Moritz M A et al 2014 Learning to coexist with wildfire *Nature* **515** 58–66
- Oliveras I and Malhi Y 2016 Many shades of green: the dynamic tropical forest-savannah transition zones *Phil. Trans. R. Soc. B* **371** 20150308
- Parker W S 2013 Ensemble modeling, uncertainty and robust predictions *WIREs Clim. Change* **4** 213–23
- Parks S A and Abatzoglou J T 2020 Warmer and drier fire seasons contribute to increases in area burned at high severity in western US forests from 1985 to 2017 *Geophys. Res. Lett.* **47** e2020GL089858
- Parsons B C and Gosper C R 2011 Contemporary fire regimes in a fragmented and an unfragmented landscape: implications for vegetation structure and persistence of the fire-sensitive malleefowl *Int. J. Wildland Fire* **20** 184–94
- Paula S and Pausas J G 2008 Burning seeds: germinative response to heat treatments in relation to resprouting ability *J. Ecol.* **96** 543–52
- Pausas J G 2015a Bark thickness and fire regime *Funct. Ecol.* **29** 315–27

- Pausas J G 2015b Evolutionary fire ecology: lessons learned from pines *Trends Plant Sci.* **20** 318–24
- Pausas J G and Bond W J 2020a Alternative biome states in terrestrial ecosystems *Trends Plant Sci.* **25** 250–63
- Pausas J G and Bond W J 2020b On the three major recycling pathways in terrestrial ecosystems *Trends Ecol. Evol.* **35** 767–75
- Pausas J G and Keeley J E 2009 A burning story: the role of fire in the history of life *Bioscience* **59** 593–601
- Pausas J G and Keeley J E 2019 Wildfires as an ecosystem service *Front. Ecol. Environ.* **17** 289–95
- Pausas J G and Keeley J E 2021 Wildfires and global change *Front. Ecol. Environ.* **19** 387–95
- Pausas J G, Keeley J E and Schwilk D W 2017 Flammability as an ecological and evolutionary driver *J. Ecol.* **105** 289–97
- Pausas J G, Lamont B B, Paula S, Appezato-da-glória B and Fidelis A 2018 Unearthing belowground bud banks in fire-prone ecosystems *New Phytol.* **217** 1435–48
- Pausas J G, Pratt R B, Keeley J E, Jacobsen A L, Ramirez A R, Vilagrosa A, Paula S, Kaneakua-Pia I N and Davis S D 2016 Towards understanding resprouting at the global scale *New Phytol.* **209** 945–54
- Pellegrini A F, Hobbie S E, Reich P B, Jumpponen A, Brookshire E J, Caprio A C, Coetsee C and Jackson R B 2020 Repeated fire shifts carbon and nitrogen cycling by changing plant inputs and soil decomposition across ecosystems *Ecol. Monogr.* **90** e01409
- Pellegrini A F, Refsland T, Averill C, Terrer C, Staver A C, Brockway D G and Jackson R B 2021 Decadal changes in fire frequencies shift tree communities and functional traits *Nat. Ecol. Evol.* **5** 504–12
- Prior L D, Murphy B P, Williamson G J, Cochrane M A, Jolly W Matt and Bowman D M 2017 Does inherent flammability of grass and litter fuels contribute to continental patterns of landscape fire activity? *J. Biogeogr.* **44** 1225–38
- Rabin S *et al* 2017 The fire modeling intercomparison project (FireMIP), phase 1: experimental and analytical protocols with detailed model descriptions *Geosci. Model Dev.* **10** 1175–97
- Ratnam J, Bond W J, Fensham R J, Hoffmann W A, Archibald S, Lehmann C E R, Anderson M T, Higgins S I and Sankaran M 2011 When is a ‘forest’ a savanna, and why does it matter? *Global Ecol. Biogeogr.* **20** 653–60
- Roteta E, Bastarrica A, Padilla M, Storm T and Chuvieco E 2019 Development of a Sentinel-2 burned area algorithm: generation of a small fire database for sub-Saharan Africa *Remote Sens. Environ.* **222** 1–17
- Sabatini F M *et al* 2021 sPlotOpen—an environmentally balanced, open-access, global dataset of vegetation plots *Global Ecol. Biogeogr.* **30** 1740–64
- Sanderson B M, Knutti R and Caldwell P 2015 A representative democracy to reduce interdependency in a multimodel ensemble *J. Clim.* **28** 5171–94
- Santos F L M, Nogueira J, de Souza R A F, Falleiro R M, Schmidt I B and Libonati R 2021 Prescribed burning reduces large, high-intensity wildfires and emissions in the Brazilian savanna *Fire* **4** 56
- Scott A C 2018 *Burning Planet: The Story of Fire through Time* (Oxford: Oxford University Press)
- Seiler W and Crutzen P J 1980 Estimates of gross and net fluxes of carbon between the biosphere and the atmosphere from biomass burning *Clim. Change* **2** 207–47
- Simpson K J, Jardine E C, Archibald S, Forrester E J, Lehmann C E R, Thomas G H and Osborne C P 2021 Resprouting grasses are associated with less frequent fire than seeders *New Phytol.* **230** 832–44
- Simpson K J, Olofsson J K, Ripley B S and Osborne C P 2019 Frequent fires prime plant developmental responses to burning *Proc. R. Soc. B* **286** 20191315
- Simpson K J, Ripley B S, Christin P-A, Belcher C M, Lehmann C E R, Thomas G H and Osborne C P 2016 Determinants of flammability in savanna grass species *J. Ecol.* **104** 138–48
- Smith C, Perkins O and Mistry J 2021 Global decline in subsistence-oriented and smallholder fire use (<https://doi.org/10.21203/rs.3.rs-666635/v1>)
- Staver A C, Archibald S and Levin S A 2011 The global extent and determinants of savanna and forest as alternative biome states *Science* **334** 230–2
- Staver A C and Levin S A 2012 Integrating theoretical climate and fire effects on savanna and forest systems *Am. Nat.* **180** 211–24
- Stivins N *et al* 2019 Integrating fire-scar, charcoal and fungal spore data to study fire events in the boreal forest of northern Europe *Holocene* **29** 1480–90
- Taşanoğlu Ç and Pausas J G H 2018 A functional trait database for mediterranean Basin plants *Sci. Data* **5** 180135
- Teckentrup L *et al* 2019 Sensitivity of simulated historical burned area to environmental and anthropogenic controls: a comparison of seven fire models *Biogeosciences* **16** 3883–910
- Tran B N, Tanase M A, Bennett L T and Aponte C 2020 High-severity wildfires in temperate Australian forests have increased in extent and aggregation in recent decades *PLoS One* **15** e0242484
- van Leeuwen W J D, Casady G M, Neary D G, Bautista S, Alloza J A, Carmel Y, Wittenberg L, Malkinson D and Orr B J 2010 Monitoring post-wildfire vegetation response with re-motely sensed time-series data in Spain, USA and Israel *Int. J. Wildland Fire* **19** 75–93
- van Nes E H, Staal A, Hantson S, Holmgren M, Pueyo S, Bernardi R E, Flores B M, Xu C and Scheffer M 2018 Fire forbids fifty-fifty forest *PLoS One* **13** e0191027
- van Oldenborgh G J *et al* 2021 Attribution of the Australian bushfire risk to anthropogenic climate change *Nat. Hazards Earth Syst. Sci.* **21** 941–60
- Veenendaal E M, Torello-Raventos M, Miranda H S, Sato N M, Oliveras I, van Langevelde F, Asner G P and Lloyd J 2018 On the relationship between fire regime and vegetation structure in the tropics *New Phytol.* **218** 153–66
- Venevsky S, Thonicke K, Sitch S and Cramer W 2002 Simulating fire regimes in human-dominated ecosystems: iberian peninsula case study *Global Change Biol.* **8** 984–98
- Wang Z, Chappellaz J, Park K and Mak J E 2010 Large variations in southern hemisphere biomass burning during the last 650 years *Science* **330** 1663–6
- Williams A P, Abatzoglou J T, Gershunov A, Guzman-Morales J, Bishop D A, Balch J K and Lettenmaier D P 2019 Observed impacts of anthropogenic climate change on wildfire in California *Earth's Future* **7** 892–910
- Wilson J B and Agnew A D Q 1992 Positive-feedback switches in plant communities *Adv. Ecol. Res.* **23** 263–336
- Zhao Y, Liu Y, Guo Z, Fang K Y, Li Q and Cao X Y 2017 Abrupt vegetation shifts caused by gradual climate changes in central Asia during the holocene, science in China *Earth Sci.* **60** 1317–27